

NOTICE!!

These documents have been scanned!

Do not place un-scanned documents beneath this notice!

Do not remove this notice from this file!

GPO Jacket No. 560-102
Print Order 61540
Rise Business Services, LLC
Job=AZ15 6/3/2019



Box Number= AZ15110



Claim Begin-End: AMC368208-AMC368239

4 Annual Filings



AZ15110-4

AMC367879-AMC368659



DeCONCINI McDONALD YETWIN & LACY

**A PROFESSIONAL CORPORATION
ATTORNEYS AT LAW**

2525 EAST BROADWAY BOULEVARD • SUITE 200 • TUCSON, ARIZONA 85716-5300
(520) 322-5000 • (520) 322-5585 (FAX)

395637

368208

DMYL.COM

DENISE M. BAINTON
LISA J. BOWEY
ALICE W. CALLISON
BARRY M. COREY
JODY A. CORRALES
PETER B. GOLDMAN
NATHAN B. HANNAH
STEVEN J. ITKIN
JAMES A. JUTRY
JOHN C. LACY
ZELMA LETARTE
KATHRYN B. NELSON

RYAN D. O'NEAL
JOHN C. RICHARDSON
LISA ANNE SMITH
SPENCER A. SMITH
SESALY O. STAMPS
TYLER H. STANTON
JAMES M. SUSA
PAUL M. TILLEY
MEGAN J. TROG
GARY F. URMAN
MICHAEL R. URMAN

OF COUNSEL:

RICHARD M. YETWIN
BARRON & ASSOCIATES, P.C. - JOHN H. BARRON, III

FIRM FOUNDERS:

EVO A. DECONCINI (1901-1986)
JOHN R. McDONALD (1933-2012)
DENNIS W. DECONCINI

PHOENIX OFFICE:

7310 NORTH 16TH STREET, SUITE 205
PHOENIX, ARIZONA 85020
(602) 282-0500
FAX: (602) 282-0520

August 9, 2018

PLEASE REPLY TO TUCSON
KSMITH@DMYL.COM

Via Federal Express

Arizona State Office
Bureau of Land Management
Attention: Public Room
One North Central Avenue, Suite 800
Phoenix, AZ 85004-4427

RE: Payment of Claim Maintenance Fee - CDO Ventures

Ladies and Gentlemen:

RECEIVED
BLM AZ STATE OFFICE
2018 AUG 14 P 12:07
PHOENIX, ARIZONA

Delivered herewith is a check in the amount of \$4,960.00, as payment of the claim maintenance fees pursuant to the 30 U.S.C. § 28f(a), as adjusted by 30 U.S.C. § 28j(c) and implemented by notice in 74 Federal Register 30959-62 (June 29, 2009) and as amended by the Consolidated Appropriations Act 2012, Pub. L. No. 112-74, 125 Stat. 786 (2011), and a notice in 79 Federal Register 36662-65 (June 30, 2014). The owner has paid a maintenance fee of \$155 per claim for the assessment year beginning September 1, 2018. A copy of the Certification of Payment of Maintenance Fee in Lieu of Affidavit of Annual Assessment Work to be recorded with the Pinal County Recorder's Office is also enclosed herewith.

Please return a date-stamped copy of this letter and the affidavit along with the receipt for payment to this office.

Thank you for your assistance and please feel free to contact me or John Lacy with any questions or concerns.

Sincerely,

Katheryn A. Smith, CP
Certified Paralegal

Encl.

I:\FILES\DOCS\SPAC01\900934\LTR\12Z0218.DOCX

ENTERED
AUG 21 2018
BY: RAM

#423 5925

After recording, please return to:

John C. Lacy
DeConcini McDonald Yetwin & Lacy, P.C.
2525 E. Broadway Blvd., #200
Tucson, AZ 85716

PHOENIX, ARIZONA

2018 AUG 14 P 12:07

RECEIVED
BLM AZ STATE OFFICE

STATE OF ARIZONA)
) ss:
County of Pima)

CERTIFICATION OF PAYMENT OF MAINTENANCE FEE
IN LIEU OF AFFIDAVIT OF ANNUAL ASSESSMENT WORK

John C. Lacy, being first duly sworn, deposes and says that:

1. He is an agent for CDO VENTURES, LLC, a Delaware limited liability company, the owner of the following described unpatented lode mining claims situated in Canyon Del Oro Mining District, Pinal County, Arizona (the "Claims"), the location notices of which are of record in said county, and in the records of the Arizona State Office of the Bureau of Land Management under the file numbers indicated as follows:

<i>Name of Claim</i>	<i>County Recording Number</i>	<i>BLM Serial A MC No.</i>
CAROLITA #1	2008-112743	395637 7
CAROLITA #2	2008-112744	395638
CAROLITA #3	2008-112745	395639
CAROLITA #4	2008-112746	395640
CAROLITA #5	2008-112747	395641
CAROLITA #6	2008-112748	395642
CAROLITA #7	2008-112749	395643
CAROLITA #8	2008-112750	395644
CAROLITA #9	2008-112751	395645 7
CAROLITA #10	2008-112752	395646 7
CAROLITA #11	2005-157783	368218 7
CAROLITA #12	2005-157784	368219 7
CAROLITA #13	2005-157785	368220
CAROLITA #14	2005-157786	368221
CAROLITA #15	2005-157787	368222
CAROLITA #16	2005-157788	368223
CAROLITA #17	2005-157789	368224
CAROLITA #18	2005-157790	368225
CAROLITA #19	2005-157791	368226
CAROLITA #20	2005-157792	368227 7
CAROLITA #21	2005-157793	368228 7

<i>Name of Claim</i>	<i>County Recording Number</i>	<i>BLM Serial A MC No.</i>
CAROLITA #22	2005-157794	368229 7
CAROLITA #23	2005-157795	368230
CAROLITA #24	2005-157796	368231
CAROLITA #25	2005-157797	368232
CAROLITA #26	2005-157798	368233
CAROLITA #27	2005-157799	368234
CAROLITA #28	2005-157800	368235
CAROLITA #29	2005-157801	368236
CAROLITA #30	2005-157802	368237
CAROLITA #31	2005-157803	368238
CAROLITA #32	2005-157804	368239 J

The Claims are situated in the Northwest and Southwest Quarters of Section 8 and the Northwest Quarter of Section 17, Township 10 South, Range 15 East, and Sections 13 and 14, Township 10 South, Range 14 East, G&SR Meridian.

2. Pursuant to the 30 U.S.C. § 28f(a), as adjusted by 30 U.S.C. § 28j(c) and implemented by notice in 74 *Federal Register* 30959-62 (June 29, 2009) and as amended by the Consolidated Appropriations Act 2012, Pub. L. No. 112-74, 125 Stat. 786 (2011), and a notice in 79 *Federal Register* 36662-65 (June 30, 2014), the owner has paid a maintenance fee of \$155.00 per claim for the assessment year beginning September 1, 2018. This Certificate is in lieu of an affidavit of performance of annual assessment work or notice of intent to hold.

3. The name and address of the owner of Claims for which this Certificate is prepared is CDO VENTURES, LLC, P.O. Box 689, Oracle, Arizona 85623. THIS IS NOT A CHANGE OF ADDRESS

4. The Claims are held and claimed by the owner for valuable mineral contained therein.

DATED this ____ day of August, 2018.

John C. Lacy

Sworn and subscribed before me this ____ day of August, 2018, by John C. Lacy.

Notary Public

RECEIVED
 BLM AZ STATE OFFICE
 2018 AUG 14 P 12:07
 PHOENIX, ARIZONA

United States Department of the Interior
Bureau of Land Management
 DIV OF LANDS, MINRLS & ENERGY
 ONE N CENTRAL AVE
 PHOENIX, AZ 85004 -4427
 Phone: 602-417-9200

Receipt

No: 4235925

Transaction #: 4351293	
Date of Transaction: 08/15/2018	
CUSTOMER:	
DECONCINI MCDONALD YETWIN & LACY P C 2525 E BROADWAY BLVD STE 200 TUCSON, AZ 85716-5350 US	

LINE #	QTY	DESCRIPTION	REMARKS	UNIT PRICE	TOTAL
1	1.00	LOCATABLE MINERALS / MINING CLAIMS- NOT NEW-UNADJUD, ONE AUTH NO. ONLY / MINING CLAIM MONEY RECEIVED CASES: AMC395637/\$4960.00	MAINT 2019/32	- n/a -	4960.00
TOTAL:					\$4,960.00

PAYMENT INFORMATION			
1	AMOUNT:	4960.00	POSTMARKED: N/A
	TYPE:	CHECK	RECEIVED: 08/14/2018
	CHECK NO:	800481	
	NAME:	CDO VENTURES LLC 201 MAIN ST STE 2700 FORT WORTH TX 76102 US	

REMARKS

This receipt was generated by the automated BLM Collections and Billing System and is a paper representation of a portion of the official electronic record contained therein.



DECONCINI McDONALD YETWIN & LACY

A PROFESSIONAL CORPORATION
ATTORNEYS AT LAW

2525 EAST BROADWAY BOULEVARD • SUITE 200 • TUCSON, ARIZONA 85716-5300
(520) 322-5000 • (520) 322-5585 (FAX)

395637
368208

DMYL.COM

DENISE M. BAINTON
LISA J. BOWEY
ALICE W. CALLISON
BARRY M. COREY
JODY A. CORRALES
PETER B. GOLDMAN
NATHAN B. HANNAH
STEVEN J. IITKIN
JAMES A. JUTRY
JOHN C. LACY
ZELMA LETARTE

KATHRYN B. NELSON
RYAN D. O'NEAL
JOHN C. RICHARDSON
LISA ANNE SMITH
SPENCER A. SMITH
SESALY O. STAMPS
JAMES M. SUSA
PAUL M. TILLEY
MEGAN J. TROG
GARY F. URMAN
MICHAEL R. URMAN

OF COUNSEL:
RICHARD M. YETWIN
BARRON & ASSOCIATES, P.C. - JOHN H. BARRON, III

FIRM FOUNDERS:
EVO A. DECONCINI (1901-1986)
JOHN R. McDONALD (1933-2012)
DENNIS W. DECONCINI

PHOENIX OFFICE:
7310 NORTH 16TH STREET, SUITE 205
PHOENIX, ARIZONA 85020
(602) 282-0500
FAX: (602) 282-0520

August 7, 2017

PLEASE REPLY TO TUCSON
KSMITH@DMYL.COM

Via Federal Express

Arizona State Office
Bureau of Land Management
Attention: Public Room
One North Central Avenue, Suite 800
Phoenix, AZ 85004-4427

PHOENIX, ARIZONA
2017 AUG 14 P 2:04
RECEIVED

RE: **Payment of Claim Maintenance Fee - CDO Ventures**

Ladies and Gentlemen:

Delivered herewith is a check in the amount of \$4,960.00, as payment of the claim maintenance fees pursuant to the 30 U.S.C. § 28f(a), as adjusted by 30 U.S.C. § 28j(c) and implemented by notice in 74 *Federal Register* 30959-62 (June 29, 2009) and as amended by the Consolidated Appropriations Act 2012, Pub. L. No. 112-74, 125 Stat. 786 (2011), and a notice in 79 *Federal Register* 36662-65 (June 30, 2014). The owner has paid a maintenance fee of \$155 per claim for the assessment year beginning September 1, 2017. A copy of the Certification of Payment of Maintenance Fee in Lieu of Affidavit of Annual Assessment Work to be recorded with the Pinal County Recorder's Office is also enclosed herewith. **Please return a date-stamped copy of this letter and the affidavit along with the receipt for payment to this office.**

Thank you for your assistance and please feel free to contact me or John Lacy with any questions or concerns.

Sincerely,

Katheryn A. Smith, CP
Certified Paralegal

ENTERED
AUG 17 2017
BY: RAm

Encl.

13938472

<i>Name of Claim</i>	<i>Cty Recds Fee Number</i>	<i>BLM Serial A MC No.</i>
CAROLITA #22	2005-157794	368229 7
CAROLITA #23	2005-157795	368230
CAROLITA #24	2005-157796	368231
CAROLITA #25	2005-157797	368232
CAROLITA #26	2005-157798	368233
CAROLITA #27	2005-157799	368234
CAROLITA #28	2005-157800	368235
CAROLITA #29	2005-157801	368236
CAROLITA #30	2005-157802	368237
CAROLITA #31	2005-157803	368238
CAROLITA #32	2005-157804	368239 ✓

The Claims are situated in the Northwest and Southwest Quarters of Section 8 and the Northwest Quarter of Section 17, Township 10 South, Range 15 East, and Sections 13 and 14, Township 10 South, Range 14 East, G&SR Meridian.

2. Pursuant to the 30 U.S.C. § 28f(a), as adjusted by 30 U.S.C. § 28j(c) and implemented by notice in 74 *Federal Register* 30959-62 (June 29, 2009) and as amended by the Consolidated Appropriations Act 2012, Pub. L. No. 112-74, 125 Stat. 786 (2011), and a notice in 79 *Federal Register* 36662-65 (June 30, 2014), the owner has paid a maintenance fee of \$155.00 per claim for the assessment year beginning September 1, 2017. This Certificate is in lieu of an affidavit of performance of annual assessment work or notice of intent to hold.

3. The name and address of the owner of Claims for which this Certificate is prepared is CDO VENTURES, LLC, P.O. Box 689, Oracle, Arizona 85623. THIS IS NOT A CHANGE OF ADDRESS

4. The Claims are held and claimed by the owner for valuable mineral contained therein.

DATED this ____ day of August, 2017.

John C. Lacy

Sworn and subscribed before me this ____ day of August, 2017, by John C. Lacy.

Notary Public

RECEIVED
 2017 AUG 14 P 2:04
 JENIX, ARIZONA

Insert shipping document here

8 15
276
2 10:30
D 08 14

Extremely Urgent

Page 1 of 1

ORIGIN ID:TUSA (520) 322-5000
DECONCINI MCDONALD ETAL
KATHY SMITH
2525 E. BROADWAY BLVD.
SUITE 200
TUCSON, AZ 85716
UNITED STATES US

SHIP DATE: 11AUG17
ACTWGT: 0.50 LB
CAD: 3676665/NET3920

BILL SENDER

TO ARIZONA STATE OFFICE
BUREAU OF LAND MANAGEMENT
ONE NORTH CENTRAL AVENUE #800


PHOENIX AZ 85004

(602) 417-9398
INV
PO

REF: KAS600634H30112

DEPT

546J167E101C




MON - 14 AUG 10:30A
PRIORITY OVERNIGHT

TRK# 7799 4319 1203
0201

XH ZSYA

85004
AZ-US PHX



Do not place any chemical specimens in this packaging.

United States Department of the Interior
Bureau of Land Management
 DIV OF LANDS, MINRLS & ENERGY
 ONE N CENTRAL AVE
 PHOENIX, AZ 85004 -4427
 Phone: 602-417-9200

Receipt

No: 3938472

Transaction #: 4048112	
Date of Transaction: 08/15/2017	
CUSTOMER:	
DECONCINI MCDONALD YETWIN & LACY P C 2525 E BROADWAY BLVD STE 200 TUCSON, AZ 85716-5350 US	

LINE #	QTY	DESCRIPTION	REMARKS	UNIT PRICE	TOTAL
1	1.00	LOCATABLE MINERALS / MINING CLAIMS- NOT NEW-UNADJUD, ONE AUTH NO. ONLY / MINING CLAIM MONEY RECEIVED CASES: AMC395637/\$4960.00	MAINT 2018/32	- n/a -	4960.00
TOTAL:					\$4,960.00

PAYMENT INFORMATION					
1	AMOUNT:	4960.00	POSTMARKED:	08/11/2017	
	TYPE:	CHECK	RECEIVED:	08/14/2017	
	CHECK NO:	800466			
	NAME:	CDO VENTURES LLC 201 MAIN ST STE 2700 FORT WORTH TX 76102 US			

REMARKS

This receipt was generated by the automated BLM Collections and Billing System and is a paper representation of a portion of the official electronic record contained therein.



DECONCINI DONALD YETWIN & LACY

A PROFESSIONAL CORPORATION
ATTORNEYS AT LAW

2525 EAST BROADWAY BOULEVARD • SUITE 200 • TUCSON, ARIZONA 85716-5300
(520) 322-5000 • (520) 322-5585 (FAX)

395637
368208

DMYL.COM

DENISE M. BAINTON
ALICE W. CALLISON
BARRY M. COREY
JODY A. CORRALES
PETER B. GOLDMAN
NATHAN B. HANNAH
STEVEN J. ITKIN
JAMES A. JUTRY
JOHN C. LACY
KATHRYN B. NELSON

RYAN D. O'NEAL
ALEXIA J. PETERSON
JOHN C. RICHARDSON
LISA ANNE SMITH
SPENCER A. SMITH
SESALY O. STAMPS
JAMES M. SUSA
PAUL M. TILLEY
GARY F. URMAN
MICHAEL R. URMAN

FIRM FOUNDERS:
EVO A. DECONCINI (1901-1986)
JOHN R. MCDONALD (1933-2012)
DENNIS W. DECONCINI

PHOENIX OFFICE:
7310 NORTH 16TH STREET, SUITE 330
PHOENIX, ARIZONA 85020
(602) 282-0500
FAX: (602) 282-0520

August 16, 2016

OF COUNSEL:

RICHARD M. YETWIN
BARRON & ASSOCIATES, P.C. - JOHN H. BARRON, III
SHIJE FENG

PLEASE REPLY TO TUCSON
KSMITH@DMYL.COM

Via Federal Express

Arizona State Office
Bureau of Land Management
Attention: Public Room
One North Central Avenue, Suite 800
Phoenix, AZ 85004-4427

RECEIVED
BLM AZ STATE OFFICE
2016 AUG 19 AM 9:23
PHOENIX, ARIZONA

RE: **Payment of Claim Maintenance Fee; CDO Ventures**

Ladies and Gentlemen:

Delivered herewith is a check in the amount of \$4,960.00, as payment of the claim maintenance fees pursuant to the 30 U.S.C. § 28f(a), as adjusted by 30 U.S.C. § 28j(c) and implemented by notice in 74 *Federal Register* 30959-62 (June 29, 2009) and as amended by the Consolidated Appropriations Act 2012, Pub. L. No. 112-74, 125 Stat. 786 (2011), and a notice in 79 *Federal Register* 36662-65 (June 30, 2014). The owner has paid a maintenance fee of \$155 per claim for the assessment year beginning September 1, 2016. A copy of the Certification of Payment of Maintenance Fee in Lieu of Affidavit of Annual Assessment Work to be recorded with the Pinal County Recorder's Office is also enclosed herewith. **Please return a date-stamped copy of this letter and the affidavit along with the receipt for payment to this office.**

Thank you for your assistance and please feel free to contact me or John Lacy with any questions or concerns.

Sincerely,

Katheryn A. Smith, CP
Certified Paralegal

ENTERED
AUG 23 2016
BY: *RAM*

Encl.

cc Rick Neter (w/o encl)

I:\FILES\DOCS\SPAC01\900934\LTR\10D0929.DOCX

RECEIPT # 3637070

RECEIVED
 BLM AZ STATE OFFICE
 PHOENIX, ARIZONA
 2016 AUG 19 AM 9:23

After recording, please return to:

John C. Lacy
 DeConcini McDonald Yetwin & Lacy, P.C.
 2525 E. Broadway Blvd., #200
 Tucson, AZ 85716

STATE OF ARIZONA)
) ss:
 County of Pima)

**CERTIFICATION OF PAYMENT OF MAINTENANCE FEE
 IN LIEU OF AFFIDAVIT OF ANNUAL ASSESSMENT WORK**

John C. Lacy, being first duly sworn, deposes and says that:

1. He is an agent for CDO VENTURES, LLC, a Delaware limited liability company, the owner of the following described unpatented lode mining claims situated in Canyon Del Oro Mining District, Pinal County, Arizona (the "Claims"), the location notices of which are of record in said county, and in the records of the Arizona State Office of the Bureau of Land Management under the file numbers indicated as follows:

<i>Name of Claim</i>	<i>Cty Recds Fee Number</i>	<i>BLM Serial A MC No.</i>
CAROLITA #1	2008-112743	395637 7
CAROLITA #2	2008-112744	395638
CAROLITA #3	2008-112745	395639
CAROLITA #4	2008-112746	395640
CAROLITA #5	2008-112747	395641
CAROLITA #6	2008-112748	395642
CAROLITA #7	2008-112749	395643
CAROLITA #8	2008-112750	395644
CAROLITA #9	2008-112751	395645
CAROLITA #10	2008-112752	395646 J
CAROLITA #11	2005-157783	368218 7
CAROLITA #12	2005-157784	368219
CAROLITA #13	2005-157785	368220
CAROLITA #14	2005-157786	368221
CAROLITA #15	2005-157787	368222
CAROLITA #16	2005-157788	368223
CAROLITA #17	2005-157789	368224
CAROLITA #18	2005-157790	368225
CAROLITA #19	2005-157791	368226
CAROLITA #20	2005-157792	368227
CAROLITA #21	2005-157793	368228 J

RECEIVED
BLM AZ STATE OFF.
2016 AUG 19 AM 9:23
PHOENIX, ARIZONA

Name of Claim	Cty Recds Fee Number	BLM Serial A MC No.
CAROLITA #22	2005-157794	368229
CAROLITA #23	2005-157795	368230
CAROLITA #24	2005-157796	368231
CAROLITA #25	2005-157797	368232
CAROLITA #26	2005-157798	368233
CAROLITA #27	2005-157799	368234
CAROLITA #28	2005-157800	368235
CAROLITA #29	2005-157801	368236
CAROLITA #30	2005-157802	368237
CAROLITA #31	2005-157803	368238
CAROLITA #32	2005-157804	368239


The Claims are situated in the Northwest and Southwest Quarters of Section 8 and the Northwest Quarter of Section 17, Township 10 South, Range 15 East, and Sections 13 and 14, Township 10 South, Range 14 East, G&SR Meridian.

2. Pursuant to the 30 U.S.C. § 28f(a), as adjusted by 30 U.S.C. § 28j(c) and implemented by notice in 74 *Federal Register* 30959-62 (June 29, 2009) and as amended by the Consolidated Appropriations Act 2012, Pub. L. No. 112-74, 125 Stat. 786 (2011), and a notice in 79 *Federal Register* 36662-65 (June 30, 2014), the owner has paid a maintenance fee of \$155.00 per claim for the assessment year beginning September 1, 2016. This Certificate is in lieu of an affidavit of performance of annual assessment work or notice of intent to hold.

3. The name and address of the owner of Claims for which this Certificate is prepared is CDO VENTURES, LLC, P.O. Box 689, Oracle, Arizona 85623. THIS IS NOT A CHANGE OF ADDRESS

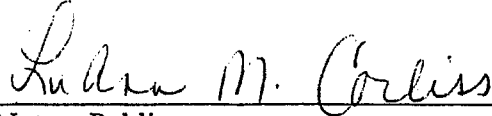
4. The Claims are held and claimed by the owner for valuable mineral contained therein.

DATED this 16th day of August, 2016.




John C. Lacy

Sworn and subscribed before me this 16th day of August, 2016, by John C. Lacy.



Notary Public



FedEx®

Express

Page 1 of 1

ORIGIN ID: TUSA (520) 322-5000
DECONCINI, MCDONALD ETAL.
KATHY SMITH
2525 E. BROADWAY BLVD.
SUITE 200
TUCSON, AZ 85718
UNITED STATES US

SHIP DATE: 18AUG16
ACTWGT: 0.50 LB
CAD: 3678665/NET3790

BILL SENDER

TO ARIZONA STATE OFFICE
BUREAU OF LAND MANAGEMENT
ONE NORTH CENTRAL AVENUE #800


544J137014EB

PHOENIX AZ 85004

(602) 417-9398
INV:
PO:

REF: KASIG71598/251031/250708

DEPT:




FRI - 19 AUG 10:30A
PRIORITY OVERNIGHT

TRK# 7770 3004 9092
0201

XH ZSYA

85004
AZ-US PHX



Extremely Urgent

RT 278
ST 1.2
D 1
10:30
9092
08.19

◀ Insert shipping document here.

Do not ship liquids, blood, or clinical specimens in this packaging.

FedEx Express

earthsmart
FedEx carbon-neutral
envelope shipping

Align top of FedEx Express® shipping label here.

Envelope

RECEIVED
BLM AZ STATE OFFICE
JUL 19 19 A 9 19
PHOENIX, ARIZONA

United States Department of the Interior
Bureau of Land Management
 DIV OF LANDS, MINRLS & ENERGY
 ONE N CENTRAL AVE
 PHOENIX, AZ 85004 -4427
 Phone: 602-417-9200

Receipt

No: 3637070

Transaction #: 3740948	
Date of Transaction: 08/22/2016	
CUSTOMER:	
DECONCINI MCDONALD YETWIN & LACY P C 2525 E BROADWAY BLVD STE 200 TUCSON, AZ 85716-5350 US	

LINE #	QTY	DESCRIPTION	REMARKS	UNIT PRICE	TOTAL
1	1.00	LOCATABLE MINERALS / MINING CLAIMS- NOT NEW-UNADJUD, ONE AUTH NO. ONLY / MINING CLAIM MONEY RECEIVED CASES: AMC395637/\$4960.00	MAINT FEE 2017 - 32	- n/a -	4960.00
TOTAL:					\$4,960.00

PAYMENT INFORMATION					
1	AMOUNT:	4960.00	POSTMARKED:	08/18/2016	
	TYPE:	CHECK	RECEIVED:	08/19/2016	
	CHECK NO:	800432			
	NAME:	CDO VENTURES LLC 201 MAIN STE STUITE 2700 FORT WORTH TX 76102 US			

REMARKS

This receipt was generated by the automated BLM Collections and Billing System and is a paper representation of a portion of the official electronic record contained therein.



DeCONCINI MCDONALD YETWIN & LACY

**A PROFESSIONAL CORPORATION
ATTORNEYS AT LAW**

2525 EAST BROADWAY BOULEVARD • SUITE 200 • TUCSON, ARIZONA 85716-5300
(520) 322-5000 • (520) 322-5585 (FAX)

395637
368208

DMYL.COM

DENISE M. BAINTON
ALICE W. CALLISON
BARRY M. COREY
JODY A. CORRALES
PETER B. GOLDMAN
NATHAN B. HANNAH
STEVEN J. ITKIN
JAMES A. JUTRY
EDWARD J. LABER
JOHN C. LACY
KATHRYN B. NELSON

RYAN D. O'NEAL
ALEXIA J. PETERSON
JOHN C. RICHARDSON
LISA ANNE SMITH
SPENCER A. SMITH
SESALY O. STAMPS
JAMES M. SUSA
PAUL M. TILLEY
GARY F. URMAN
MICHAEL R. URMAN

OF COUNSEL:

RICHARD M. YETWIN
BARRON & ASSOCIATES, P.C. - JOHN H. BARRON, III
SHIJI FENG

FIRM FOUNDERS:
EVO A. DeCONCINI (1901-1986)
JOHN R. MCDONALD (1933-2012)
DENNIS W. DeCONCINI

PHOENIX OFFICE:
7310 NORTH 16TH STREET, SUITE 330
PHOENIX, ARIZONA 85020
(602) 282-0500
FAX: (602) 282-0520

August 17, 2015

PLEASE REPLY TO TUCSON
KSMITH@DMYL.COM

Via Federal Express

Arizona State Office
Bureau of Land Management
Attention: Public Room
One North Central Avenue, Suite 800
Phoenix, AZ 85004-4427

RE: Payment of Claim Maintenance Fee; CDO Ventures

Ladies and Gentlemen:

Delivered herewith is a check in the amount of \$4,960.00, as payment of the claim maintenance fees pursuant to the 30 U.S.C. § 28f(a), as adjusted by 30 U.S.C. § 28j(c) and implemented by notice in 74 *Federal Register* 30959-62 (June 29, 2009) and as amended by the Consolidated Appropriations Act 2012, Pub. L. No. 112-74, 125 Stat. 786 (2011), and a notice in 79 *Federal Register* 36662-65 (June 30, 2014). The owner has paid a maintenance fee of \$155 per claim for the assessment year beginning September 1, 2015. A copy of the Certification of Payment of Maintenance Fee in Lieu of Affidavit of Annual Assessment Work to be recorded with the Pinal County Recorder's Office is also enclosed herewith. **Please return a date-stamped copy of this letter and the affidavit along with the receipt for payment to this office.**

Thank you for your assistance and please feel free to contact me or John Lacy with any questions or concerns.

Sincerely,

Katheryn A. Smith, CP
Certified Paralegal

RECEIVED
BLM AZ STATE OFFICE
2015 AUG 19 A 10:01
PHOENIX, ARIZONA

Encls.

cc (w/o Encl) Rick Neter

I:\FILES\DOCS\SPAC01\900934\LTR\QM3558.DOCX

ENTERED
AUG 25 2015
BY:

RECEIPT # 3371990

After recording, please return to:

John C. Lacy
DeConcini McDonald Yetwin & Lacy, P.C.
2525 E. Broadway Blvd., #200
Tucson, AZ 85716

STATE OF ARIZONA)
) ss:
County of Pima)

CERTIFICATION OF PAYMENT OF MAINTENANCE FEE
IN LIEU OF AFFIDAVIT OF ANNUAL ASSESSMENT WORK

John C. Lacy, being first duly sworn, deposes and says that:

1. He is an agent for CDO VENTURES, LLC, a Delaware limited liability company, the owner of the following described unpatented lode mining claims situated in Canyon Del Oro Mining District, Pinal County, Arizona (the "Claims"), the location notices of which are of record in said county, and in the records of the Arizona State Office of the Bureau of Land Management under the file numbers indicated as follows:

<i>Name of Claim</i>	<i>Cty Recds Fee Number</i>	<i>BLM Serial A MC No.</i>
CAROLITA #1	2008-112743	395637
CAROLITA #2	2008-112744	395638
CAROLITA #3	2008-112745	395639
CAROLITA #4	2008-112746	395640
CAROLITA #5	2008-112747	395641
CAROLITA #6	2008-112748	395642
CAROLITA #7	2008-112749	395643
CAROLITA #8	2008-112750	395644
CAROLITA #9	2008-112751	395645
CAROLITA #10	2008-112752	395646
CAROLITA #11	2005-157783	368218
CAROLITA #12	2005-157784	368219
CAROLITA #13	2005-157785	368220
CAROLITA #14	2005-157786	368221
CAROLITA #15	2005-157787	368222
CAROLITA #16	2005-157788	368223
CAROLITA #17	2005-157789	368224
CAROLITA #18	2005-157790	368225
CAROLITA #19	2005-157791	368226
CAROLITA #20	2005-157792	368227
CAROLITA #21	2005-157793	368228

2015 AUG 19 A 10:01

RECEIVED
BLM AZ STATE OFFICE

over

Name of Claim	Cty Recds Fee Number	BLM Serial A MC No.
CAROLITA #22	2005-157794	368229
CAROLITA #23	2005-157795	368230
CAROLITA #24	2005-157796	368231
CAROLITA #25	2005-157797	368232
CAROLITA #26	2005-157798	368233
CAROLITA #27	2005-157799	368234
CAROLITA #28	2005-157800	368235
CAROLITA #29	2005-157801	368236
CAROLITA #30	2005-157802	368237
CAROLITA #31	2005-157803	368238
CAROLITA #32	2005-157804	368239

The Claims are situated in the Northwest and Southwest Quarters of Section 8 and the Northwest Quarter of Section 17, Township 10 South, Range 15 East, and Sections 13 and 14, Township 10 South, Range 14 East, G&SR Meridian.

2. Pursuant to the 30 U.S.C. § 28f(a), as adjusted by 30 U.S.C. § 28j(c) and implemented by notice in 74 *Federal Register* 30959-62 (June 29, 2009) and as amended by the Consolidated Appropriations Act 2012, Pub. L. No. 112-74, 125 Stat. 786 (2011), and a notice in 79 *Federal Register* 36662-65 (June 30, 2014), the owner has paid a maintenance fee of \$155.00 per claim for the assessment year beginning September 1, 2015. This Certificate is in lieu of an affidavit of performance of annual assessment work or notice of intent to hold.

3. The name and address of the owner of Claims for which this Certificate is prepared is CDO VENTURES, LLC, P.O. Box 689, Oracle, Arizona 85623.


THIS IS NOT A CHANGE OF ADDRESS

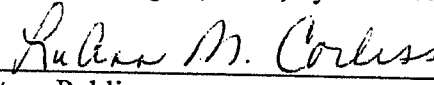
4. The Claims are held and claimed by the owner for valuable mineral contained therein.

DATED this 18th day of August, 2015.


John C. Lacy

Sworn and subscribed before me this 18th day of August, 2015, by John C. Lacy.




Notary Public

I:\FILES\DOCS\SPAC01\900934\AFFADAVI\QL8969.DOC

PIMA COUNTY, ARIZONA

2015 AUG 19 AM 10:01

RECEIVED
BLM CLAIMS OFFICE

FedEx®

SS

RECEIVED
ALM AZ STATE OFFICE

2015 AUG 19 A 9 59

PHOENIX, ARIZONA Page 1 of 1

ORIGIN ID: TUSA (520) 322-5000
DE: CONCINI, MCDONALD ET AL
KATHY SMITH
2525 E. BROADWAY BLVD.
SUITE 200
TULSON, AZ 85716
UNITED STATES US

SHIP DATE: 18AUG15
ACTWGT: 0.50 LB
CAD: 36766654NET3670

BILL SENDER


TO ARIZONA STATE OFFICE
BUREAU OF LAND MANAGEMENT
ONE NORTH CENTRAL AVENUE #800
ATTN: PUBLIC ROOM
PHOENIX AZ 85004

538JIFEC9A100

(602) 417-9388
NV
PO

REF: KAS251031671588

DEPT



FedEx
Express



WED - 19 AUG 10:30A
PRIORITY OVERNIGHT

TRK# 7743 0952 4096
0201

85004
AZ-US PHX

XH ZSYA



After printing this label, its page is printed, your "box" is printed, and the printer
After printing this label, its page is printed, your "box" is printed, and the printer
1 Line the line "Printed on this page" (see the "Printed on this page" line)

Do not ship liquids, blood, or clinical specimens in this packaging.

ST 7
275
3
10:30
D
4096
08/19

← Insert shipping document here.

United States Department of the Interior
Bureau of Land Management
 LANDS/RECREATION & PLANNING
 ONE N CENTRAL AVE
 PHOENIX, AZ 85004 -2203
 Phone: 602-417-9200

Receipt

No: 3371990

Transaction #: 3470174	
Date of Transaction: 08/20/2015	
CUSTOMER:	
DECONCINI MCDONALD YETWIN & LACY P C 2525 E BROADWAY BLVD STE 200 TUCSON,AZ 85716-5350 US	

LINE #	QTY	DESCRIPTION	REMARKS	UNIT PRICE	TOTAL
1	1.00	LOCATABLE MINERALS / MINING CLAIMS- NOT NEW-UNADJUD,ONE AUTH NO. ONLY / MINING CLAIM MONEY RECEIVED CASES: AMC395637/\$4960.00	MAINT FEE PYMNT 2016	- n/a -	4960.00
TOTAL:					\$4,960.00

PAYMENT INFORMATION					
1	AMOUNT:	4960.00	POSTMARKED:	08/18/2015	
	TYPE:	CHECK	RECEIVED:	08/19/2015	
	CHECK NO:	1185			
	NAME:	CDO VENTURES LLC 201 MAIN ST STE 2300 FORT WORTH TX 76102 US			

REMARKS

This receipt was generated by the automated BLM Collections and Billing System and is a paper representation of a portion of the official electronic record contained therein.



DECONCINI, McDONALD YETWIN & LACY
A PROFESSIONAL CORPORATION
ATTORNEYS AT LAW

2525 EAST BROADWAY BOULEVARD • SUITE 200 • TUCSON, ARIZONA 85716-5300
(520) 322-5000 • (520) 322-5585 (FAX)

368208
395637

DMYL.COM

DENISE M. BAINTON
ALICE W. CALLISON
BARRY M. COREY
SHIJI FENG
PETER B. GOLDMAN
NATHAN B. HANNAH
STEVEN J. ITKIN
JAMES A. JUTRY
KRISTEN B. KLOTZ
JOHN C. LACY

KATHRYN B. NELSON
ALEXIA J. PETERSON
JOHN C. RICHARDSON
LISA ANNE SMITH
SPENCER A. SMITH
SESALY O. STAMPS
CARY F. URMAN
MICHAEL R. URMAN
RONALD ZACK

FIRM FOUNDERS:
EVO A. DECONCINI (1901-1986)
JOHN R. McDONALD (1933-2012)
DENNIS W. DECONCINI

PHOENIX OFFICE:
7310 NORTH 16TH STREET, SUITE 330
PHOENIX, ARIZONA 85020
(602) 282-0500
FAX: (602) 282-0520

OF COUNSEL:
RICHARD M. YETWIN
BARRON & ASSOCIATES, P.C. - JOHN H. BARRON, III

August 6, 2014

PLEASE REPLY TO TUCSON
KSMITH@DMYL.COM

Via Federal Express

Arizona State Office
Bureau of Land Management
Attention: Public Room
One North Central Avenue, Suite 800
Phoenix, AZ 85004-4427

RE: **Payment of Claim Maintenance Fee; CDO Ventures**

Ladies and Gentlemen:

Delivered herewith is a check in the amount of \$4,960, as payment of the claim maintenance fees pursuant to the 30 U.S.C. § 28f(a), as adjusted by 30 U.S.C. § 28j(c) and implemented by notice in 74 *Federal Register* 30959-62 (June 29, 2009) and as amended by the Consolidated Appropriations Act 2012, Pub. L. No. 112-74, 125 Stat. 786 (2011). The owner has paid a maintenance fee of \$155 per claim for the assessment year beginning September 1, 2014. A copy of the Certification of Payment of Maintenance Fee in Lieu of Affidavit of Annual Assessment Work to be recorded with the Pinal County Recorder's Office is also enclosed herewith. **Please return a date-stamped copy of this letter and the affidavit along with the receipt for payment to this office.**

Thank you for your assistance and please feel free to contact me or John Lacy with any questions or concerns.

Sincerely,

Katheryn A. Smith, CP
Certified Paralegal

Encl.

cc Rick Neter w/o encl.

\\FILES\DOCS\SPAC01\900934\LTR\P93972.DOCX

NO. OF CLAIMS 32
AMOUNT \$4960.00
RECEIPT NO. 3099212
INIT. AS

ENTERED
AUG 14 2014
BY: RE

** BLM-ASO**

After recording, please return to:

John C. Lacy
DeConcini McDonald Yetwin & Lacy, P.C.
2525 E. Broadway Blvd., #200
Tucson, AZ 85716

STATE OF ARIZONA)
) ss:
County of Pima)

CERTIFICATION OF PAYMENT OF MAINTENANCE FEE
IN LIEU OF AFFIDAVIT OF ANNUAL ASSESSMENT WORK

John C. Lacy, being first duly sworn, deposes and says that:

1. He is an agent for CDO VENTURES, LLC, a Delaware limited liability company, the owner of the following described unpatented lode mining claims situated in Canyon Del Oro Mining District, Pinal County, Arizona (the "Claims"), the location notices of which are of record in said county, and in the records of the Arizona State Office of the Bureau of Land Management under the file numbers indicated as follows:

<i>Name of Claim</i>	<i>Cty Recds Fee Number</i>	<i>BLM Serial A MC No.</i>
CAROLITA #1	2008-112743	395637
CAROLITA #2	2008-112744	395638
CAROLITA #3	2008-112745	395639
CAROLITA #4	2008-112746	395640
CAROLITA #5	2008-112747	395641
CAROLITA #6	2008-112748	395642
CAROLITA #7	2008-112749	395643
CAROLITA #8	2008-112750	395644
CAROLITA #9	2008-112751	395645
CAROLITA #10	2008-112752	395646
CAROLITA #11	2005-157783	368218
CAROLITA #12	2005-157784	368219
CAROLITA #13	2005-157785	368220
CAROLITA #14	2005-157786	368221
CAROLITA #15	2005-157787	368222
CAROLITA #16	2005-157788	368223
CAROLITA #17	2005-157789	368224
CAROLITA #18	2005-157790	368225
CAROLITA #19	2005-157791	368226
CAROLITA #20	2005-157792	368227
CAROLITA #21	2005-157793	368228

(over)

<i>Name of Claim</i>	<i>Cty Recds Fee Number</i>	<i>BLM Serial A MC No.</i>
CAROLITA #22	2005-157794	368229
CAROLITA #23	2005-157795	368230
CAROLITA #24	2005-157796	368231
CAROLITA #25	2005-157797	368232
CAROLITA #26	2005-157798	368233
CAROLITA #27	2005-157799	368234
CAROLITA #28	2005-157800	368235
CAROLITA #29	2005-157801	368236
CAROLITA #30	2005-157802	368237
CAROLITA #31	2005-157803	368238
CAROLITA #32	2005-157804	368239

The Claims are situated in the Northwest and Southwest Quarters of Section 8 and the Northwest Quarter of Section 17, Township 10 South, Range 15 East, and Sections 13 and 14, Township 10 South, Range 14 East, G&SR Meridian.

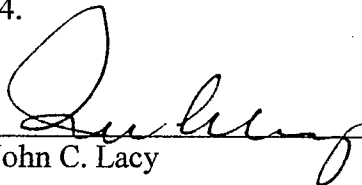
2. Pursuant to the 30 U.S.C. § 28f(a), as adjusted by 30 U.S.C. § 28j(c) and implemented by notice in 74 *Federal Register* 30959-62 (June 29, 2009) and as amended by the Consolidated Appropriations Act 2012, Pub. L. No. 112-74, 125 Stat. 786 (2011), the owner has paid a maintenance fee of \$155.00 per claim for the assessment year beginning September 1, 2014. This Certificate is in lieu of an affidavit of performance of annual assessment work or notice of intent to hold.

3. The name and address of the owner of Claims for which this Certificate is prepared is CDO VENTURES, LLC, P.O. Box 689, Oracle, Arizona 85623.

THIS IS NOT A CHANGE OF ADDRESS

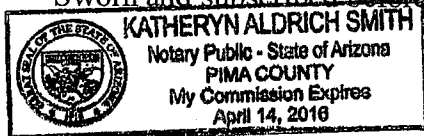
4. The Claims are held and claimed by the owner for valuable mineral contained therein.


DATED this 6th day of August, 2014.



 John C. Lacy

Sworn and subscribed before me this 6th day of August, 2014, by John C. Lacy.





 Notary Public

United States Department of the Interior
Bureau of Land Management
 LANDS/RECREATION & PLANNING
 ONE N CENTRAL AVE
 PHOENIX, AZ 85004 -2203
 Phone: 602-417-9200

Receipt

No: 3099212

Transaction #: 3190741	
Date of Transaction: 08/12/2014	
CUSTOMER:	
DECONCINI MCDONALD YETWIN & LACY P C 2525 E BROADWAY BLVD STE 200 TUCSON, AZ 85716-5350 US	

LINE #	QTY	DESCRIPTION	REMARKS	UNIT PRICE	TOTAL
1	1.00	LOCATABLE MINERALS / MINING CLAIMS-NOT NEW-UNADJUD, ONE AUTH NO. ONLY / MINING CLAIM MONEY RECEIVED CASES: AMC395637/\$4960.00	MAINT FEE PYMNT (32) 2015	- n/a -	4960.00
TOTAL:					\$4,960.00

PAYMENT INFORMATION			
1	AMOUNT:	4960.00	POSTMARKED: 08/11/2014
	TYPE:	CHECK	RECEIVED: 08/11/2014
	CHECK NO:	1128	
	NAME:	CDO VENTURES LLC 201 MAIN ST STE 2300 FORT WORTH TX 76102 US	

REMARKS

This receipt was generated by the automated BLM Collections and Billing System and is a paper representation of a portion of the official electronic record contained therein.

DECONCINI McDONALD YETWIN & LACY

A PROFESSIONAL CORPORATION
ATTORNEYS AT LAW

2525 EAST BROADWAY BOULEVARD • SUITE 200 • TUCSON, ARIZONA 85716-5300
(520) 322-5000 • (520) 322-5585 (Fax)

Amc 395637
Amc 368208

EVO DECONCINI (1901-1986)
JOHN R. McDONALD (1933-2012)

DENISE M. BAINTON
ALICE W. CALLISON
BARRY M. COREY
DENNIS DECONCINI
ANDREW Y. ERWIN
HEATHER K. GAINES
PETER B. GOLDMAN
NATHAN B. HANNAH
STEVEN J. ITKIN
JAMES A. JUTRY
KRISTEN B. KLOTZ

JOHN C. LACY
MARK D. LAMMERS
KATHRYN B. NELSON
JOHN C. RICHARDSON
LISA ANNE SMITH
SPENCER A. SMITH
SESALY O. STAMPS
GARY F. URMAN
MICHAEL R. URMAN
RICHARD M. YETWIN

PHOENIX OFFICE:

7310 NORTH 16TH STREET, SUITE 330
PHOENIX, ARIZONA 85020
(602) 282-0500
FAX: (602) 282-0520

BARRON & ASSOCIATES, P.C. -- OF COUNSEL
JOHN H. BARRON, III

August 23, 2013

www.deconcinimcdonald.com

PLEASE REPLY TO TUCSON
rbarnes@dmyl.com

GREEN & CARY PLLC -- OF COUNSEL
FOR BANKRUPTCY MATTERS
KRISTEN M. GREEN NOREEN A. CARY

Arizona State Office
Bureau of Land Management
Attention: Public Room
One North Central Avenue, Suite 800
Phoenix, AZ 85004-4427

RE: **Notice of Transfer of Interest**

Ladies and Gentlemen:

Pursuant to 43 C.F.R. § 3833.3, enclosed is a Notice of Transfer of Interest and a Quitclaim Deed memorializing the transfer of the Carolita unpatented mining claims to CDO Ventures, LLC. I have enclosed our firm check in the amount of \$320.00 to cover the required transfer fee.

If you have any questions, please don't hesitate to call John Lacy.

Sincerely,

Robin E. Barnes, RL/CP
Registered Landman/Certified Paralegal

reb

Enclosure

c. w/enc. Rick Neter (via email)

I:\FILES\DOCS\SPAC01\900934\LTR\O32569.DOCX

RECEIVED
BLM AZ STATE OFFICE
2013 AUG 26 P 12:59
PHOENIX, ARIZONA

ENTERED
SEP 02 2013
BY:

RECEIVED
BLM AZ STATE OFFICE
2013 AUG 26 P 12:59
PHOENIX, ARIZONA

NOTICE OF TRANSFER OF INTEREST

Notice is hereby given pursuant to 43 C.F.R. § 3833.32(b) that by the enclosed Quitclaim Deed, the interest of CDO Ranching & Development, L.P., in unpatented claims have been transferred to CDO Ventures, LLC.

1. The claims transferred are in Pinal County, Arizona, the names of which and the serial numbers assigned to each claim are set forth in Exhibit A of the enclosed Quitclaim Deed.
2. The name and mailing list of the entity to which the claims have been transferred is:
CDO Ventures, LLC
P.O. Box 689.
Oracle AZ 85623
3. A check in the amount of \$320.00 is enclosed to cover the fee for the transfer of the claims as indicated on the table at 43 C.F.R. § 3830.21.

Dated this 23rd day of August, 2013.

By: Heather K. Gaines
Heather K. Gaines, Agent

I:\FILES\DOCS\SPAC01\900934\DOC\032566.DOCX

RECEIVED
BLM AZ STATE OFFICE
2013 AUG 26 P 1:00
PHOENIX, ARIZONA

INTEREST
SEP 03 2013

2



OFFICIAL RECORDS OF PINAL COUNTY RECORDER VIRGINIA ROSS

When recorded, return to: John C. Lacy DeConcini McDonald Yetwin & Lacy, P.C. 2525 E. Broadway Blvd., Suite 200 Tucson, Arizona 85716

DATE/TIME: 08/06/2013 1010 FEE: \$10.00 PAGES: 2 FEE NUMBER: 2013-064851



Exempt per A.R.S. § 11-1134.A.6

QUITCLAIM DEED

CDO RANCHING & DEVELOPMENT, L.P., a Texas limited partnership, the "Grantor," for and in consideration of Ten Dollars (\$10.00) and other valuable considerations, does hereby quitclaim to CDO VENTURES, LLC, a Delaware limited liability company, whose address is P.O. Box 689, Oracle AZ 85623, the "Grantee," all of its right, title and interest in and to those certain unpatented mining claims of Grantor situated in the Canyon del Oro Mining District, Pinal County, Arizona, the names of which and the place of record of the location notices thereof in the official records of said County and the Arizona State Office of the Bureau of Land Management are as set forth in Exhibit A attached hereto and incorporated herein by this reference.

DATED this 23 day of July, 2013.

CDO RANCHING & DEVELOPMENT, L.P., a Texas limited partnership

By: CDO R&D Genpar, LLC, a Texas limited liability company, Its. General Partner

By: [Signature] Martin C. Bowen, Its Manager

STATE OF TEXAS)) ss. County of Tarrant)

The foregoing instrument as acknowledged before me this 23 day of July 2013, by Martin C. Bowen, the Manager of CDO R&D Genpar, LLC, a Texas limited liability company, the general partner of COD Ranching & Development, L.P., a Texas limited partnership, on behalf of said limited partnership.

[Signature] Notary Public

My commission expires: June 16, 2017

RECEIVED BLM AZ STATE OFFICE 2013 AUG 26 P 1:00 PHOENIX, ARIZONA




EXHIBIT A

The following mining claims are situated in the Northwest and Southwest Quarters of Section 8 and the Northwest Quarter of Section 17, Township 10 South, Range 15 East, and Sections 13 and 14, Township 10 South, Range 14 East, Canyon del Oro Mining District, G&SR Meridian, Pinal County, Arizona:

<i>Name of Claim</i>	<i>Cty Recds Fee Number</i>	<i>BLM Serial A MC No.</i>
CAROLITA #1	2008-112743	395637
CAROLITA #2	2008-112744	395638
CAROLITA #3	2008-112745	395639
CAROLITA #4	2008-112746	395640
CAROLITA #5	2008-112747	395641
CAROLITA #6	2008-112748	395642
CAROLITA #7	2008-112749	395643
CAROLITA #8	2008-112750	395644
CAROLITA #9	2008-112751	395645
CAROLITA #10	2008-112752	395646
CAROLITA #11	2005-157783	368218
CAROLITA #12	2005-157784	368219
CAROLITA #13	2005-157785	368220
CAROLITA #14	2005-157786	368221
CAROLITA #15	2005-157787	368222
CAROLITA #16	2005-157788	368223
CAROLITA #17	2005-157789	368224
CAROLITA #18	2005-157790	368225
CAROLITA #19	2005-157791	368226
CAROLITA #20	2005-157792	368227
CAROLITA #21	2005-157793	368228
CAROLITA #22	2005-157794	368229
CAROLITA #23	2005-157795	368230
CAROLITA #24	2005-157796	368231
CAROLITA #25	2005-157797	368232
CAROLITA #26	2005-157798	368233
CAROLITA #27	2005-157799	368234
CAROLITA #28	2005-157800	368235
CAROLITA #29	2005-157801	368236
CAROLITA #30	2005-157802	368237
CAROLITA #31	2005-157803	368238
CAROLITA #32	2005-157804	368239

RECEIVED
BLM AZ STATE OFFICE
2018 AUG 26 P 1:00
TOMBAS, ARIZONA

DECONCINI MCDONALD YETWIN & LACY
A PROFESSIONAL CORPORATION
ATTORNEYS AT LAW
2525 EAST BROADWAY BOULEVARD, SUITE 200
TUCSON, ARIZONA 85716-5300
900934 REB/JLR

ARIZONA STATE OFFICE
BUREAU OF LAND MANAGEMENT
ATTENTION: PUBLIC ROOM
ONE NORTH CENTRAL AVENUE, SUITE 800
PHOENIX, AZ 85004-4427

neopost

08/23/2013

US POSTAGE

FIRST-CLASS MAIL

\$00.66^g



ZIP 85716
041L11236589

RECEIVED
BLM AZ STATE OFFICE
2013 AUG 26 P 12:59
PHOENIX, ARIZONA

85004442700



DECONCINI McDONALD YETWIN & LACY
A PROFESSIONAL CORPORATION
ATTORNEYS AT LAW
2525 EAST BROADWAY BOULEVARD, SUITE 200
TUCSON, ARIZONA 85716-5300
900934 REB/JLR

neopostSM
08/23/2013
US POSTAGE

FIRST-CLASS MAILSM

\$00.66⁹

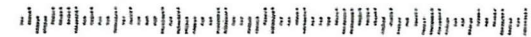


ZIP 85716
041L11236589

RECEIVED
BLM AZ STATE OFFICE
2013 AUG 26 P 12:59
PHOENIX, ARIZONA

ARIZONA STATE OFFICE
BUREAU OF LAND MANAGEMENT
ATTENTION: PUBLIC ROOM
ONE NORTH CENTRAL AVENUE, SUITE 800
PHOENIX, AZ 85004-4427

85004442700



United States Department of the Interior
Bureau of Land Management
 LANDS/RECREATION & PLANNING
 ONE N CENTRAL AVE
 PHOENIX, AZ 85004 -2203
 Phone: 602-417-9200

Receipt

No: 2865467

Transaction #: 2951385	
Date of Transaction: 08/27/2013	
CUSTOMER:	
DECONCINI MCDONALD YETWIN & LACY 2525 E BROADWAY BLVD STE 200 TUCSON,AZ 85716-5300 US	

LINE #	QTY	DESCRIPTION	REMARKS	UNIT PRICE	TOTAL
1	1.00	LOCATABLE MINERALS / MINING CLAIMS- NOT NEW-UNADJUD,ONE AUTH NO. ONLY / MINING CLAIM MONEY RECEIVED CASES: AMC395637/\$320.00	QCD - 32	- n/a -	320.00
TOTAL:					\$320.00

PAYMENT INFORMATION			
1	AMOUNT:	320.00	POSTMARKED: 08/23/2013
	TYPE:	CHECK	RECEIVED: 08/26/2013
	CHECK NO:	050425	
	NAME:	DECONCINI MCDONALD YETWIN LACY PC 2525 E BROADWAY BLVD STE 200 TUCSON AZ 85716-5300 US	

REMARKS

This receipt was generated by the automated BLM Collections and Billing System and is a paper representation of a portion of the official electronic record contained therein.

AMC 395637
AMC 368208

ROBIN E. BARNES, RL/CP
rbarnes@dmyl.com

2525 EAST BROADWAY BOULEVARD • SUITE 200
TUCSON, ARIZONA 85716-5300
(520) 322-5000 • (520) 322-5585 (Fax)

WWW.DECONCINIMCDONALD.COM

August 7, 2013

Via Federal Express

Arizona State Office
Bureau of Land Management
Attention: Public Room
One North Central Avenue, Suite 800
Phoenix, AZ 85004-4427

RE: **Payment of Claim Maintenance Fee; CDO Ventures, LLC**

Ladies and Gentlemen:

Delivered herewith is a check in the amount of \$4,480, as payment of the claim maintenance fees pursuant to the 30 U.S.C. § 28f(a), as adjusted by 30 U.S.C. § 28j(c) and implemented by notice in 74 *Federal Register* 30959-62 (June 29, 2009) and as amended by the Consolidated Appropriations Act 2012, Pub. L. No. 112-74, 125 Stat. 786 (2011). The owner has paid a maintenance fee of \$140 per claim for the assessment year beginning September 1, 2013. A copy of the Certification of Payment of Maintenance Fee in Lieu of Affidavit of Annual Assessment Work to be recorded with the Pinal County Recorder's Office is also enclosed herewith. **Please return a date-stamped copy of this letter and the affidavit along with the receipt for payment to this office.**

Thank you for your assistance and please feel free to contact me or John Lacy with any questions or concerns.

Sincerely,



Robin E. Barnes, RL/CP
Registered Landman/Certified Paralegal

reb

Enclosure

c. w/out enc. Rick Neter (via email)

I:\FILES\DOCS\SPAC01\900934\LTR\015956.DOCX

NO. OF CLAIMS
AMOUNT 5,4480.00
RECEIPT NO. 2851280
INIT. [Signature]

** BLM-ASO**

PHOENIX, ARIZONA
2013 AUG - 8 A 9: 49
RECEIVED
BLM AZ STATE OFFICE

After recording, please return to:

John C. Lacy
DeConcini McDonald Yetwin & Lacy, P.C.
2525 E. Broadway Blvd., #200
Tucson, AZ 85716

STATE OF ARIZONA)
) ss:
County of Pima)

**CERTIFICATION OF PAYMENT OF MAINTENANCE FEE
IN LIEU OF AFFIDAVIT OF ANNUAL ASSESSMENT WORK**

John C. Lacy, being first duly sworn, deposes and says that:

1. He is an agent for CDO VENTURES, LLC, a Delaware limited liability company, the owner of the following described unpatented lode mining claims situated in Canyon Del Oro Mining District, Pinal County, Arizona (the "Claims"), the location notices of which are of record in said county, and in the records of the Arizona State Office of the Bureau of Land Management under the file numbers indicated as follows:

<i>Name of Claim</i>	<i>Cty Recds Fee Number</i>	<i>BLM Serial A MC No.</i>
CAROLITA #1	2008-112743	395637
CAROLITA #2	2008-112744	395638
CAROLITA #3	2008-112745	395639
CAROLITA #4	2008-112746	395640
CAROLITA #5	2008-112747	395641
CAROLITA #6	2008-112748	395642
CAROLITA #7	2008-112749	395643
CAROLITA #8	2008-112750	395644
CAROLITA #9	2008-112751	395645
CAROLITA #10	2008-112752	395646
CAROLITA #11	2005-157783	368218
CAROLITA #12	2005-157784	368219
CAROLITA #13	2005-157785	368220
CAROLITA #14	2005-157786	368221
CAROLITA #15	2005-157787	368222
CAROLITA #16	2005-157788	368223
CAROLITA #17	2005-157789	368224
CAROLITA #18	2005-157790	368225
CAROLITA #19	2005-157791	368226
CAROLITA #20	2005-157792	368227
CAROLITA #21	2005-157793	368228

<i>Name of Claim</i>	<i>Cty Recds Fee Number</i>	<i>BLM Serial A MC No.</i>
CAROLITA #22	2005-157794	368229
CAROLITA #23	2005-157795	368230
CAROLITA #24	2005-157796	368231
CAROLITA #25	2005-157797	368232
CAROLITA #26	2005-157798	368233
CAROLITA #27	2005-157799	368234
CAROLITA #28	2005-157800	368235
CAROLITA #29	2005-157801	368236
CAROLITA #30	2005-157802	368237
CAROLITA #31	2005-157803	368238
CAROLITA #32	2005-157804	368239

The Claims are situated in the Northwest and Southwest Quarters of Section 8 and the Northwest Quarter of Section 17, Township 10 South, Range 15 East, and Sections 13 and 14, Township 10 South, Range 14 East, G&SR Meridian.

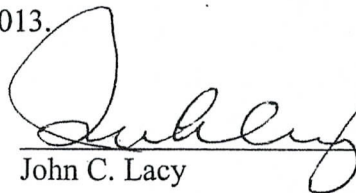
2. Pursuant to the 30 U.S.C. § 28f(a), as adjusted by 30 U.S.C. § 28j(c) and implemented by notice in 74 *Federal Register* 30959-62 (June 29, 2009) and as amended by the Consolidated Appropriations Act 2012, Pub. L. No. 112-74, 125 Stat. 786 (2011), the owner has paid a maintenance fee of \$140 per claim for the assessment year beginning September 1, 2013. This Certificate is in lieu of an affidavit of performance of annual assessment work or notice of intent to hold.

3. The name and address of the owner of Claims for which this Certificate is prepared is CDO VENTURES, LLC, P.O. Box 689, Oracle, Arizona 85623.

THIS IS NOT A CHANGE OF ADDRESS

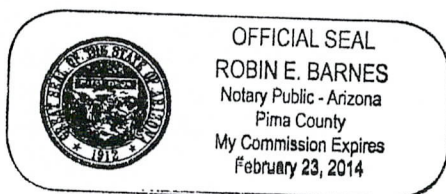
4. The Claims are held and claimed by the owner for valuable mineral contained therein.


DATED this 7th day of August, 2013.



 John C. Lacy

Sworn and subscribed before me this 7th day of August, 2013, by John C. Lacy.





 Notary Public
 I:\FILES\DOCS\SPAC01\900934\DOC\NZ3635.DOC

United States Department of the Interior
Bureau of Land Management
 LANDS/RECREATION & PLANNING
 ONE N CENTRAL AVE
 PHOENIX, AZ 85004 -2203
 Phone: 602-417-9200

Receipt

No: 2851286

Transaction #: 2937019	
Date of Transaction: 08/09/2013	
CUSTOMER:	
DECONCINI MCDONALD YETWIN & LACY P C 2525 E BROADWAY BLVD STE 200 TUCSON, AZ 85716-5350 US	

LINE #	QTY	DESCRIPTION	REMARKS	UNIT PRICE	TOTAL
1	1.00	LOCATABLE MINERALS / MINING CLAIMS- NOT NEW-UNADJUD, ONE AUTH NO. ONLY / MINING CLAIM MONEY RECEIVED CASES: AMC395637/\$4480.00	MAINT FEE PYMNT 2014	- n/a -	4480.00
TOTAL:					\$4,480.00

PAYMENT INFORMATION					
1	AMOUNT:	4480.00	POSTMARKED:	08/08/2013	
	TYPE:	CHECK	RECEIVED:	08/08/2013	
	CHECK NO:	1012			
	NAME:	CDO VENTURES LLC 201 MAIN ST STE 2300 FORT WORTH TX 76102 US			

REMARKS	

This receipt was generated by the automated BLM Collections and Billing System and is a paper representation of a portion of the official electronic record contained therein.

From: (520) 322-5000
DECONCINI MCDONALD ETAL
Robin Barnes
2525 E. Broadway Blvd.
Suite 200
Tucson, AZ 85716

Origin ID: TUSA



J13201306280326

Ship Date: 07AUG13
ActWgt: 1.0 LB
CAD: 3676665/INET3430

Delivery Address Bar Code



SHIP TO: (602) 417-9200


BILL SENDER

Attention: Public Room
Bureau of Land Management
One North Central Avenue
Suite 800
Phoenix, AZ 85004

Ref # REB/800768/900934
Invoice #
PO #
Dept #


THU - 08 AUG 10:30A
PRIORITY OVERNIGHT

TRK# 7964 1697 6233
0201



XH ZSYA

85004
AZ-US
PHX



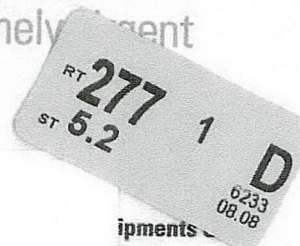
51AG109B9/1A9E

Warning: Use only the printed original label for shipping. Using a photocopy of this label for shipping purposes is fraudulent and could result in additional billing charges, along with the cancellation of your FedEx account number.

Do not ship liquids, blood, or diagnostics in this packaging.



Extremely Urgent



Page 1 of 1

From: (520) 322-5000
DECONCINI MCDONALD ETAL
Robin Barnes
2525 E. Broadway Blvd.
Suite 200
Tucson, AZ 85716

Origin ID: TUSA

FedEx
Express



112011200010001

Ship Date: 07AUG13
ActWgt: 1.0 LB
CAD: 3676665/NET3430

Delivery Address Bar Code



SHIP TO: (602) 417-9200
Attention: Public Room
Bureau of Land Management
One North Central Avenue
Suite 800
Phoenix, AZ 85004

BILL SENDER

Ref # REB/800768/900934
Invoice #
PO #
Dept #


THU - 08 AUG 10:30A
PRIORITY OVERNIGHT

TRK# 7964 1697 6233
0201



XH ZSYA

85004
AZ-US
PHX



51AG1088/1A5E

Shipments
Compatible with the container and
shipping terms and conditions and
to the applicable FedEx
service, the current FedEx Service
agreement.
For FedEx Express services,
for more information, go to fedex.com,
at your local FedEx location.

1/12

Insert shipping
document here

FedEx
Express

earthsmart
FedEx carbon-neutral
envelope shipping

Align top of FedEx Express® shipping label here.

RECEIVED
BLMAZ STATE OFFICE

2013 AUG -8 A 9 47

BLMAZ ARIZONA

Envelope

Align bottom of peel and stick airbill here.

DECONCINI McDONALD YETWIN & LACY

A PROFESSIONAL CORPORATION
ATTORNEYS AT LAW

Amc 368208

Amc 395637

2525 EAST BROADWAY BOULEVARD • SUITE 200
TUCSON, ARIZONA 85716-5300
(520) 322-5000 • (520) 322-5585 (Fax)

WWW.DECONCINIMCDONALD.COM

ROBIN E. BARNES, CP
rbarnes@dmyl.com

August 14, 2012

Via Federal Express

Arizona State Office
Bureau of Land Management
Attention: Public Room
One North Central Avenue, Suite 800
Phoenix, AZ 85004-4427

RECEIVED
BLM AZ STATE OFFICE
2012 AUG 16 A 9:13
PHOENIX, ARIZONA

RE: **Payment of Claim Maintenance Fee; CDO Ranching & Development L.P.**

Ladies and Gentlemen:

Delivered herewith is a check in the amount of \$4,480, as payment of the claim maintenance fees pursuant to the 30 U.S.C. § 28f(a), as adjusted by 30 U.S.C. § 28j(c) and implemented by notice in 74 *Federal Register* 30959-62 (June 29, 2009) and as amended by the Consolidated Appropriations Act 2012, Pub. L. No. 112-74, 125 Stat. 786 (2011). The owner has paid a maintenance fee of \$140 per claim for the assessment year beginning September 1, 2012. A copy of the Certification of Payment of Maintenance Fee in Lieu of Affidavit of Annual Assessment Work to be recorded with the Pinal County Recorder's Office is also enclosed herewith. **Please return a date-stamped copy of this letter and the affidavit along with the receipt for payment to this office.**

Thank you for your assistance and please feel free to contact me or John Lacy with any questions or concerns.

Sincerely,



Robin E. Barnes, CP
Certified Paralegal

Reb

Enc.

c. w/out enc. Rick Neter (via email)

I:\FILES\DOCS\SPAC01\900934\LTR\MU0683.DOCX

NO. OF CLAIMS 32
AMOUNT ~~4480.00~~
RECEIPT NO. 2633135
INIT. CAH
** BLM-ASO**

ENTERED IN COMPUTER

RE 8-22-12

Tucson

Phoenix

Flagstaff

Scottsdale

After recording, please return to:

Robin Barnes
DeConcini McDonald Yetwin & Lacy, P.C.
2525 E. Broadway Blvd., #200
Tucson, AZ 85716

STATE OF ARIZONA)
) ss:
County of Pima)

CERTIFICATION OF PAYMENT OF MAINTENANCE FEE
IN LIEU OF AFFIDAVIT OF ANNUAL ASSESSMENT WORK

RECEIVED
BLM AZ STATE OFFICE
2012 AUG 16 A 9:13
PHOENIX, ARIZONA

John L. Lacy, being first duly sworn, deposes and says that:

1. He is an agent for CDO Ranching & Development, L.P., a Texas limited partnership, the owner of the following described unpatented lode mining claims situated in Canyon Del Oro Mining District, Pinal County, Arizona (the "Claims"), the location notices of which are of record in said county, and in the records of the Arizona State Office of the Bureau of Land Management under the file numbers indicated as follows:

<i>Name of Claim</i>	<i>Cty Recds Fee Number</i>	<i>BLM Serial A MC No.</i>
CAROLITA #1	2008-112743	395637
CAROLITA #2	2008-112744	395638
CAROLITA #3	2008-112745	395639
CAROLITA #4	2008-112746	395640
CAROLITA #5	2008-112747	395641
CAROLITA #6	2008-112748	395642
CAROLITA #7	2008-112749	395643
CAROLITA #8	2008-112750	395644
CAROLITA #9	2008-112751	395645
CAROLITA #10	2008-112752	395646
CAROLITA #11	2005-157783	368218
CAROLITA #12	2005-157784	368219
CAROLITA #13	2005-157785	368220
CAROLITA #14	2005-157786	368221
CAROLITA #15	2005-157787	368222
CAROLITA #16	2005-157788	368223
CAROLITA #17	2005-157789	368224
CAROLITA #18	2005-157790	368225
CAROLITA #19	2005-157791	368226
CAROLITA #20	2005-157792	368227
CAROLITA #21	2005-157793	368228

<i>Name of Claim</i>	<i>Cty Recds Fee Number</i>	<i>BLM Serial A MC No.</i>
CAROLITA #22	2005-157794	368229
CAROLITA #23	2005-157795	368230
CAROLITA #24	2005-157796	368231
CAROLITA #25	2005-157797	368232
CAROLITA #26	2005-157798	368233
CAROLITA #27	2005-157799	368234
CAROLITA #28	2005-157800	368235
CAROLITA #29	2005-157801	368236
CAROLITA #30	2005-157802	368237
CAROLITA #31	2005-157803	368238
CAROLITA #32	2005-157804	368239

RECEIVED
 BLM AZ STATE OFFICE

2012 AUG 16 A 9:13

The Claims are situated in the Northwest and Southwest Quarters of Section 8 and the Northwest Quarter of Section 17, Township 10 South, Range 15 East, and Sections 13 and 14, Township 10 South, Range 14 East, G&SR Meridian.


2. Pursuant to the 30 U.S.C. § 28f(a), as adjusted by 30 U.S.C. § 28j(c) and implemented by notice in 74 *Federal Register* 30959-62 (June 29, 2009) and as amended by the Consolidated Appropriations Act 2012, Pub. L. No. 112-74, 125 Stat. 786 (2011), the owner has paid a maintenance fee of \$140 per claim for the assessment year beginning September 1, 2012. This Certificate is in lieu of an affidavit of performance of annual assessment work or notice of intent to hold.

3. The name and address of the owner of Claims for which this Certificate is prepared is CDO Ranching & Development, L.P., P.O. Box 689, Oracle, Arizona 85623.

THIS IS NOT A CHANGE OF ADDRESS


4. The Claims are held and claimed by the owner for valuable mineral contained therein.

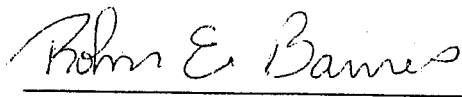
DATED this 13th day of August, 2012.



 John C. Lacy

Sworn and subscribed before me this 13th day of August, 2012, by John C. Lacy, Agent.





 Notary Public
 I:\FILES\DOCS\SPAC01\900934\DOCLN2790.DOC

From: (520) 322-5000
Laurie Andersen
DeConcini Law Firm
2525 East Broadway
Suite 200
Tucson, AZ 85716

Origin ID: TUSA



J12201207160325

Ship Date: 15AUG12
ActWgt: 1.0 LB
CAD: 5333594/INET3300

Delivery Address Bar Code



SHIP TO: (602) 417-9200
Attn: Public Room
Bureau of Land Management
1 N CENTRAL AVE STE 800


PHOENIX, AZ 85004

BILL SENDER

Ref # REB/870135/900934
Invoice #
PO #
Dept #


THU - 16 AUG A1
STANDARD OVERNIGHT

TRK# 7987 5288 2670
0201



XH ZSYA

85004
AZ-US
PHX



515G20C34/AA44

After printing this label

- Use the Print button on this page to print your label to your laser or inkjet printer.
- Fold the printed page along the horizontal line.
- Place label in shipping pouch and affix it to your shipment so that the barcode portion of the label can be read and scanned.

Warning: Use only the printed original label for shipping. Using a photocopy of this label for shipping purposes is fraudulent and could result in additional billing charges along with the cancellation of your FedEx account number. Use of this system constitutes your agreement to the service conditions in the current FedEx Service Guide, available on fedex.com. FedEx will not be responsible for any claim in excess of \$100 per package, whether the result of loss, damage, delay, non-delivery, misdelivery, or misinformation, unless you declare a higher value, pay an additional charge, document your actual loss and file a timely claim. Limitations found in the current FedEx Service Guide apply. Your right to recover from FedEx for any loss, including intrinsic value of the package, loss of sales, income, interest, profit, attorney's fees, costs, and other forms of damage whether direct, incidental, consequential, or special is limited to the greater of \$100 or the authorized declared value. Recovery cannot exceed actual documented loss. Maximum for items of extraordinary value is \$500, e.g. jewelry, precious metals, negotiable instruments and other items listed in our Service Guide. Written claims must be filed within strict time limits, see current FedEx Service Guide.

RECEIVED
BLM AZ STATE OFFICE
2012 AUG 16 A 9:12
PHOENIX, ARIZONA

United States Department of the Interior
Bureau of Land Management
 LANDS/RECREATION & PLANNING
 ONE N CENTRAL AVE
 PHOENIX, AZ 85004 -2203
 Phone: 602-417-9200

Receipt

No: 2633135

Transaction #: 2713670	
Date of Transaction: 08/17/2012	
CUSTOMER:	
DECONCINI MCDONALD YETWIN & LACY 2525 E BROADWAY BLVD STE 200 TUCSON, AZ 85716-5300 US	

LINE #	QTY	DESCRIPTION	REMARKS	UNIT PRICE	TOTAL
1	1.00	LOCATABLE MINERALS / MINING CLAIMS-NOT NEW-UNADJUD, ONE AUTH NO. ONLY / MINING CLAIM MONEY RECEIVED CASES: AMC395637/\$4480.00	MAINT FEE PYMNT (32) 2013	- n/a -	4480.00
TOTAL:					\$4,480.00

PAYMENT INFORMATION			
1	AMOUNT:	4480.00	POSTMARKED: N/A
	TYPE:	CHECK	RECEIVED: 08/16/2012
	CHECK NO:	1513	
	NAME:	CDO RANCHING AND DEVELOPMENT LP PO BOX 689 ORACLE AZ 85623 US	

REMARKS

This receipt was generated by the automated BLM Collections and Billing System and is a paper representation of a portion of the official electronic record contained therein.

AMC 188442
AMC 367050
AMC 391253
AMC 392436
AMC 405085
AMC 52072
AMC 124258
AMC 27738
AMC 279919
AMC 298647
AMC 320760
AMC 325818
AMC 327251
AMC 342296
AMC 349780
AMC 350121
AMC 350334
AMC 352178
AMC 353382
AMC 354858
AMC 356448
AMC 363035
AMC 368208
AMC 373528
AMC 374748
AMC 376997
AMC 383320
AMC 386616

AMC 392436
AMC 394954
AMC 395637
AMC 396624
AMC 397839
AMC 39932
AMC 402403
AMC 403038
AMC 51409
AMC 75918
AMC 97634

DECONCINI MCDONALD YETWIN & LACY

A PROFESSIONAL CORPORATION
ATTORNEYS AT LAW

ROBIN E. BARNES, CP
rbarnes@dmyl.com

2525 EAST BROADWAY BOULEVARD • SUITE 200
TUCSON, ARIZONA 85716-5300
(520) 322-5000 • (520) 322-5585 (Fax)
WWW.DECONCINIMCDONALD.COM

August 16, 2011

Via Federal Express

Arizona State Office
Bureau of Land Management
Attention: Public Room
One North Central Avenue, Suite 800
Phoenix, AZ 85004-4427

RECEIVED
BLMAZ STATE OFFICE
2011 AUG 18 A 7:52
PHOENIX, ARIZONA

RE: **Payment of Claim Maintenance Fee; Robert H. Rowley**

Ladies and Gentlemen:

Delivered herewith is a check in the amount of \$4,760.00, as payment of the claim maintenance fees pursuant to the 30 U.S.C. § 28f(a), as adjusted by 30 U.S.C. § 28j(c) and implemented by notice in 74 *Federal Register* 30959-62 (June 29, 2009), for the assessment year beginning September 1, 2011, on behalf of Robert H. Rowley. A copy of the Certification of Payment of Maintenance Fee in Lieu of Affidavit of Annual Assessment Work to be recorded with the Yavapai County Recorder's Office is also enclosed herewith.

Please return a date-stamped copy of this letter and the affidavit along with the receipt for payment to this office. Thank you for your assistance and please feel free to contact me or John Lacy with any questions or concerns.

Sincerely,

Robin E. Barnes

Robin E. Barnes, CP
Certified Paralegal

reb

Enc.

c. w/out enc. Robert Rowley

I:\FILES\DOCS\ROWL03\260780\LTR\LO3564.DOC

NO. OF CLAIMS
AMOUNT
RECEIPT NO.
•RNT.

896
125440
2408391
500

** BLM-ASO **

After recording, please return to:
Robin Barnes
DeConcini McDonald Yetwin & Lacy, P.C.
2525 E. Broadway Blvd., #200
Tucson, AZ 85716

STATE OF ARIZONA)
County of Pima) ss:
)

CERTIFICATION OF PAYMENT OF MAINTENANCE FEE
IN LIEU OF AFFIDAVIT OF ANNUAL ASSESSMENT WORK

PHOENIX, ARIZONA

2011 AUG 18 A 7:52

RECEIVED
BLM AZ STATE OFFICE

Robert H. Rowley, being first duly sworn, deposes and says that:

1. He is the owner of the unpatented lode mining claims situated in Pima County, Arizona (the "Claims"), the location notices of which are of record in Pima County, and in the records of the Arizona State Office of the Bureau of Land Management under the file numbers indicated in the attached Exhibit A. The Claims are situated in Sections 13, 14, 14, 22 and 23, Township 20 South, Range 10 East, G&SR Meridian.


2. Pursuant to the 30 U.S.C. § 28f(a), as adjusted by 30 U.S.C. § 28j(c) and implemented by notice in 74 *Federal Register* 30959-62 (June 29, 2009), the owner has paid a maintenance fee of \$140 per claim for the assessment year beginning September 1, 2011. This Certificate is in lieu of an affidavit of performance of annual assessment work or notice of intent to hold.

3. The name and address of the owner of the Claims for which this Certificate is prepared are Robert H. Rowley, HC 65 Box 6335, Amado, AZ 85645.

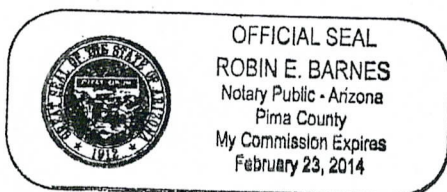
THIS IS NOT A CHANGE OF ADDRESS

4. The Claims are held and claimed by the owner for the valuable minerals contained therein.

DATED this 9th day of August, 2011.


Robert H. Rowley

Sworn and subscribed before me this 9th day of August, 2011, by Robert H. Rowley.





Notary Public

EXHIBIT A

<u>CLAIM NAME</u>	<u>PIMA COUNTY RECDS</u>		<u>BLM SERIAL A MC NO.</u>
	<u>DOCKET</u>	<u>PAGE</u>	
SECO #1	12877	2729	373528
SECO #2	12877	2731	373529
SECO #3	12877	2733	373530
SECO #4	12877	2735	373531
SECO #5	12877	2737	373532
SECO #6	12877	2739	373533
SECO #7	12877	2741	373534
SECO #8	12877	2743	373535
SECO #9	12877	2745	373536
SECO #10	12877	2747	373537
SECO #11	12877	2749	373538
SECO #12	12877	2751	373539
SECO #13	12877	2753	373540
SECO #14	12877	2755	373541 ✓
SECO #15	12917	3107	374748
SECO #16	12917	3109	374749
SECO #17	12917	3111	374750
SECO #18	12917	3113	374751
SECO #19	12917	3115	374752
SECO #20	12917	3117	374753
SECO #21	12917	3119	374754
SECO #22	12917	3121	374755
SECO #23	12917	3123	374756
SECO #24	12917	3125	374757 ✓
SECO #25	13283	2203	391253
SECO #26	13283	2205	391254
SECO #27	13283	2207	391255
SECO #28	13283	2209	391256
SECO #29	13283	2211	391257
SECO #30	13283	2213	391258
SECO #31	13283	2215	391259
SECO #32	13283	2217	391260
SECO #33	13283	2219	391261
SECO #34	13283	2221	391262 ✓

PHOENIX, ARIZONA

2011 AUG 18 A 7:52

RECEIVED
BLM AZ STATE OFFICE

DECONCINI McDONALD YETWIN & LACY

A PROFESSIONAL CORPORATION
ATTORNEYS AT LAW

ROBIN E. BARNES, CP
rbarnes@dmyl.com

2525 EAST BROADWAY BOULEVARD • SUITE 200
TUCSON, ARIZONA 85716-5300
(520) 322-5000 • (520) 322-5585 (Fax)
WWW.DECONCINIMCDONALD.COM

August 16, 2011

Via Federal Express

Arizona State Office
Bureau of Land Management
Attention: Public Room
One North Central Avenue, Suite 800
Phoenix, AZ 85004-4427

RE: **Payment of Claim Maintenance Fee; Alpha Calcite, Ltd.**

Ladies and Gentlemen:

Delivered herewith is a check in the amount of \$140.00 as payment of the claim maintenance fees pursuant to 30 U.S.C. § 28f(a), as adjusted by 30 U.S.C. § 28j(c) and implemented by notice in 74 *Federal Register* 30959-62 (June 29, 2009), for the assessment year beginning September 1, 2011, on behalf of Alpha Carefree, Ltd. A copy of the Certification of Payment of Maintenance Fee in Lieu of Affidavit of Annual Assessment Work to be recorded with the Cochise County Recorder's Office is also enclosed herewith.

Please return a date-stamped copy of this letter and the affidavit along with the receipt for payment to this office. Thank you for your assistance and please feel free to contact me or John Lacy with any questions or concerns

Sincerely,



Robin E. Barnes, CP
Certified Paralegal

RECEIVED
BLMAZ STATE OFFICE
2011 AUG 18 A 7 52
PHOENIX, ARIZONA

rb

Enc.

c. w/out enc. Ted Eyde (via email)

I:\FILES\DOCS\ALPH02\290118\LTR\LO3521.DOC

After recording, please return to:
John C. Lacy
DeConcini McDonald Yetwin & Lacy, P.C.
2525 E. Broadway Blvd., #200
Tucson, AZ 85716

STATE OF ARIZONA)
) ss:
County of Pima)

RECEIVED
BLM AZ STATE OFFICE
2011 AUG 18 A 1:52
PHOENIX, ARIZONA

**CERTIFICATION OF PAYMENT OF MAINTENANCE FEE
IN LIEU OF AFFIDAVIT OF ANNUAL ASSESSMENT WORK**

John C. Lacy, being first duly sworn, deposes and says that:

1. He is an agent for the Alpha Carefree, Ltd., an Arizona corporation, the owner of the ALPS #1 unpatented placer mining claim situated in Cochise County, Arizona (the "Claim"), the location notice of which is of record in said county, and in the records of the Arizona State Office of the Bureau of Land Management under the file number indicated as follows:

<u>Name of Claim</u>	<u>Cochise Reception No.</u>	<u>BLM A MC No.</u>
ALPS #1	2009-09079	396624

The Claim is situated in the Southwest Quarter of Section 9, Township 16 South, Range 23 East, G&SR Meridian.

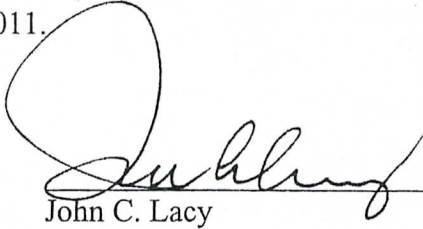
2. Pursuant to the 30 U.S.C. § 28f(a), as adjusted by 30 U.S.C. § 28j(c) and implemented by notice in 74 *Federal Register* 30959-62 (June 29, 2009), the owner has paid a maintenance fee of \$140 per claim for the assessment year beginning September 1, 2011. This Certificate is in lieu of an affidavit of performance of annual assessment work or notice of intent to hold.

3. The name and address of the owner of Claims for which this Certificate is prepared is Alpha Carefree, Ltd., c/o Ted Eyde, 1235 E. Moonridge Rd., Tucson, AZ 85718.

THIS IS NOT A CHANGE OF ADDRESS

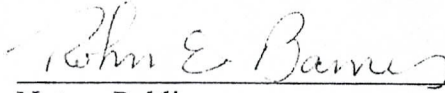
4. The Claims are held and claimed by the owner for the valuable mineral contained therein.

DATED this 5th day of August, 2011.



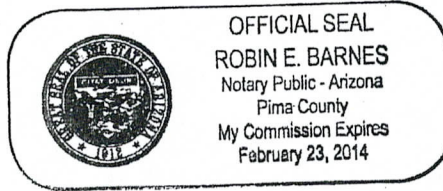
John C. Lacy

Sworn and subscribe to before me this 5th day of August, 2011, by John C. Lacy,
as agent for Alpha Carefree, Ltd.



Notary Public

I:\FILES\DOCS\ALPH02\290118\DOC\LN4439.DOC



RECEIVED
BLM AZ STATE OFFICE
2011 AUG 18 A 7:52
PHOENIX, ARIZONA

DECONCINI MCDONALD YETWIN & LACY

A PROFESSIONAL CORPORATION
ATTORNEYS AT LAW

ROBIN E. BARNES, CP
rbarnes@dmyl.com

2525 EAST BROADWAY BOULEVARD • SUITE 200
TUCSON, ARIZONA 85716-5300
(520) 322-5000 • (520) 322-5585 (Fax)

WWW.DECONCINIMCDONALD.COM

August 16, 2011

Via Federal Express

Arizona State Office
Bureau of Land Management
Attention: Public Room
One North Central Avenue, Suite 800
Phoenix, AZ 85004-4427

RECEIVED
BLM AZ STATE OFFICE
2011 AUG 18 A 7:52
PHOENIX, ARIZONA

RE: **Payment of Claim Maintenance Fee; CDO Ranching & Development L.P.**

Ladies and Gentlemen:

Delivered herewith is a check in the amount of \$4,480, as payment of the claim maintenance fees pursuant to the 30 U.S.C. § 28f(a), as adjusted by 30 U.S.C. § 28j(c) and implemented by notice in 74 *Federal Register* 30959-62 (June 29, 2009), for the assessment year beginning September 1, 2011, on behalf of CDO Ranching & Development L.P. A copy of the Certification of Payment of Maintenance Fee in Lieu of Affidavit of Annual Assessment Work to be recorded with the Pinal County Recorder's Office is also enclosed herewith.

Please return a date-stamped copy of this letter and the affidavit along with the receipt for payment to this office. Thank you for your assistance and please feel free to contact me or John Lacy with any questions or concerns.

Sincerely,



Robin E. Barnes, CP
Certified Paralegal

reb

c. w/out enc. Rick Neter (via email)

I:\FILES\DOCS\SPAC01\900934\LTR\LO4068.DOC

After recording, please return to:

Robin Barnes
DeConcini McDonald Yetwin & Lacy, P.C.
2525 E. Broadway Blvd., #200
Tucson, AZ 85716

STATE OF ARIZONA)
) ss:
County of Pima)

PHOENIX, ARIZONA

2011 AUG 18 A 7:52

RECEIVED
BLM AZ STATE OFFICE

CERTIFICATION OF PAYMENT OF MAINTENANCE FEE
IN LIEU OF AFFIDAVIT OF ANNUAL ASSESSMENT WORK

Marian C. LaLonde, being first duly sworn, deposes and says that:

1. She is an agent for CDO Ranching & Development, L.P., a Texas limited partnership, the owner of the following described unpatented lode mining claims situated in Canyon Del Oro Mining District, Pinal County, Arizona (the "Claims"), the location notices of which are of record in said county, and in the records of the Arizona State Office of the Bureau of Land Management under the file numbers indicated as follows:

<i>Name of Claim</i>	<i>Cty Recds Fee Number</i>	<i>BLM Serial A MC No.</i>
CAROLITA #1	2008-112743	395637
CAROLITA #2	2008-112744	395638
CAROLITA #3	2008-112745	395639
CAROLITA #4	2008-112746	395640
CAROLITA #5	2008-112747	395641
CAROLITA #6	2008-112748	395642
CAROLITA #7	2008-112749	395643
CAROLITA #8	2008-112750	395644
CAROLITA #9	2008-112751	395645
CAROLITA #10	2008-112752	395646 ✓
CAROLITA #11	2005-157783	368218
CAROLITA #12	2005-157784	368219
CAROLITA #13	2005-157785	368220
CAROLITA #14	2005-157786	368221
CAROLITA #15	2005-157787	368222
CAROLITA #16	2005-157788	368223
CAROLITA #17	2005-157789	368224
CAROLITA #18	2005-157790	368225
CAROLITA #19	2005-157791	368226
CAROLITA #20	2005-157792	368227
CAROLITA #21	2005-157793	368228

<i>Name of Claim</i>	<i>City Recds Fee Number</i>	<i>BLM Serial A MC No.</i>
CAROLITA #22	2005-157794	368229
CAROLITA #23	2005-157795	368230
CAROLITA #24	2005-157796	368231
CAROLITA #25	2005-157797	368232
CAROLITA #26	2005-157798	368233
CAROLITA #27	2005-157799	368234
CAROLITA #28	2005-157800	368235
CAROLITA #29	2005-157801	368236
CAROLITA #30	2005-157802	368237
CAROLITA #31	2005-157803	368238
CAROLITA #32	2005-157804	368239 ✓

The Claims are situated in the Northwest and Southwest Quarters of Section 8 and the Northwest Quarter of Section 17, Township 10 South, Range 15 East, and Sections 13 and 14, Township 10 South, Range 14 East, G&SR Meridian.

2. Pursuant to the 30 U.S.C. § 28f(a), as adjusted by 30 U.S.C. § 28j(c) and implemented by notice in 74 *Federal Register* 30959-62 (June 29, 2009), the owner has paid a maintenance fee of \$140 per claim for the assessment year beginning September 1, 2011. This Certificate is in lieu of an affidavit of performance of annual assessment work or notice of intent to hold.

3. The name and address of the owner of Claims for which this Certificate is prepared is CDO Ranching & Development, L.P., P.O. Box 689, Oracle, Arizona 85623.

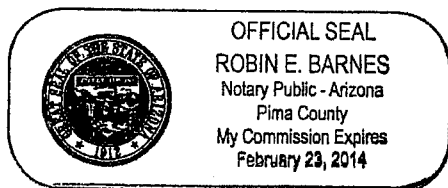
THIS IS NOT A CHANGE OF ADDRESS

4. The Claims are held and claimed by the owner for valuable mineral contained therein.

DATED this 16th day of August, 2011.

Marian C. LaLonde
Marian C. LaLonde

Sworn and subscribed before me this 16th day of August, 2011, by Marian C. LaLonde.



Robin E. Barnes

Notary Public
I:\FILES\DOCS\SPAC01\900934\DOC\LN2790.DOC

RECEIVED
 BLM AZ STATE OFFICE
 2011 AUG 18 A 7:52
 PHOENIX, ARIZONA

DECONCINI MCDONALD YETWIN & LACY

A PROFESSIONAL CORPORATION
ATTORNEYS AT LAW

ROBIN E. BARNES, CP
rbarnes@dmyl.com

2525 EAST BROADWAY BOULEVARD • SUITE 200
TUCSON, ARIZONA 85716-5300
(520) 322-5000 • (520) 322-5585 (Fax)

WWW.DECONCINIMCDONALD.COM

August 16, 2011

Via Federal Express

Arizona State Office
Bureau of Land Management
Attention: Public Room
One North Central Avenue, Suite 800
Phoenix, AZ 85004-4427

RE: **Payment of Claim Maintenance Fee; Wendy and Jeffery Williams**

Ladies and Gentlemen:

Delivered herewith is a check in the amount of \$140.00 as payment of the claim maintenance fees pursuant to 30 U.S.C. § 28f(a), as adjusted by 30 U.S.C. § 28j(c) and implemented by notice in 74 *Federal Register* 30959-62 (June 29, 2009), for the assessment year beginning September 1, 2011, on behalf of Wendy and Jeffery Williams. A copy of the Certification of Payment of Maintenance Fee in Lieu of Affidavit of Annual Assessment Work to be recorded with the Pima County Recorder's Office is also enclosed herewith.

Please return a date-stamped copy of this letter and the affidavit along with the receipt for payment to this office. Thank you for your assistance and please feel free to contact me or John Lacy with any questions or concerns.

Sincerely,



Robin E. Barnes, CP
Certified Paralegal

RECEIVED
BLM AZ STATE OFFICE
2011 AUG 18 A 7:53
PHOENIX, ARIZONA

rb

Enc.

c. w/out enc. Wendy Williams (via email)

I:\FILES\DOCS\WILL02\290877\LTR\LO3559.DOC

After recording, please return to:

Robin Barnes
DeConcini McDonald Yetwin & Lacy, P.C.
2525 E. Broadway Blvd., #200
Tucson, AZ 85716

PHOENIX, ARIZONA

2011 AUG 18 A 7:53

RECEIVED
BLM AZ STATE OFFICE

STATE OF ARIZONA)
) ss:
County of Pima)

CERTIFICATION OF PAYMENT OF MAINTENANCE FEE
IN LIEU OF AFFIDAVIT OF ANNUAL ASSESSMENT WORK

Marian C. LaLonde, being first duly sworn, deposes and says that:

1. She the agent for the owners of an unpatented placer mining claim situated in Pima County, Arizona (the "Claims"), the location notice of which is of record in said county, and in the records of the Arizona State Office of the Bureau of Land Management under the file numbers indicated as follows


<u>Name of Claim</u>	<u>Pima Cty Records</u> <u>Book Page</u>	<u>BLM A MC</u>
Glitter Pan	12437 4923	363035

2. Pursuant to the 30 U.S.C. § 28f(a), as adjusted by 30 U.S.C. § 28j(c) and implemented by notice in 74 *Federal Register* 30959-62 (June 29, 2009), the owner has paid a maintenance fee of \$140 per claim for the assessment year beginning September 1, 2011. This Certificate is in lieu of an affidavit of performance of annual assessment work or notice of intent to hold.

3. The name and address of the owner of the claim for which this Certificate is prepared are Wendy L. and Jeffery D. Williams, 1580 N. Pendleton Dr., Rio Rico, AZ 85648. THIS IS NOT A CHANGE OF ADDRESS

4. The Claim is held and claimed by the owners for the valuable minerals contained therein.

DATED this 15th day of August, 2011.

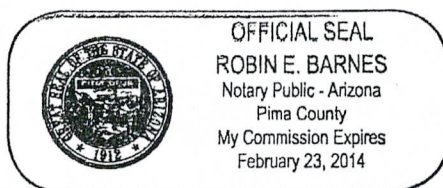

Marian C. LaLonde

Sworn and subscribed before me this 15th day of August, 2011, by Marian C. LaLonde.

Robin E. Barnes

Notary Public

I:\FILES\DOCS\WILL02\290877\DOCLM9257.DOC



RECEIVED
BLM AZ STATE OFFICE
2011 AUG 18 A 7:53
PHOENIX, ARIZONA

DECONCINI MCDONALD YETWIN & LACY

A PROFESSIONAL CORPORATION
ATTORNEYS AT LAW

ROBIN E. BARNES, CP
rbarnes@dmyl.com

2525 EAST BROADWAY BOULEVARD • SUITE 200
TUCSON, ARIZONA 85716-5300
(520) 322-5000 • (520) 322-5585 (Fax)
WWW.DECONCINIMCDONALD.COM

August 16, 2011

Via Federal Express

Arizona State Office
Bureau of Land Management
Attention: Public Room
One North Central Avenue, Suite 800
Phoenix, AZ 85004-4427

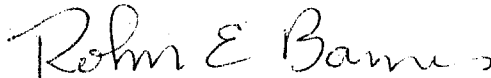
RE: **Payment of Claim Maintenance Fee; Carlota Copper Company**

Ladies and Gentlemen:

Delivered herewith is a check in the amount of \$69,160.00, as payment of the claim maintenance fees pursuant to the 30 U.S.C. § 28f(a), as adjusted by 30 U.S.C. § 28j(c) and implemented by notice in 74 *Federal Register* 30959-62 (June 29, 2009), for the assessment year beginning September 1, 2011, on behalf of Carlota Copper Company. A copy of the Certification of Payment of Maintenance Fee in Lieu of Affidavit of Annual Assessment Work to be recorded with the Pinal and Gila County Recorder's Offices is also enclosed herewith.

Please return a date-stamped copy of this letter and the affidavit along with the receipt for payment to this office. Thank you for your assistance and please feel free to contact me or John Lacy with any questions or concerns.

Sincerely,



Robin E. Barnes, CP
Certified Paralegal

reb

Enc.

c. w/out enc. Missy Henderson (via email)

I:\FILES\DOCS\CARL10\260626\LTR\LO3517.DOC

RECEIVED
BLM AZ STATE OFFICE
2011 AUG 18 A 7:53
PHOENIX, ARIZONA

STATE OF ARIZONA)
) ss:
County of Pima)

PHOENIX ARIZONA

2011 AUG 18 A 1:5

RECEIVED
BLM AZ STATE OFFICE

**CERTIFICATION OF PAYMENT OF MAINTENANCE FEE
IN LIEU OF AFFIDAVIT OF ANNUAL ASSESSMENT WORK**

Marian C. LaLonde, being first duly sworn, deposes and says that:

1. She is an agent for Carlota Copper Company, the owner of the unpatented lode mining claims and millsites situated in Pinal and Gila Counties, Arizona (the "Claims"), the location notices of which are of record in Pinal and Gila Counties, and in the records of the Arizona State Office of the Bureau of Land Management under the file numbers indicated in the attached Exhibit A

2. Pursuant to the 30 U.S.C. § 28f(a), as adjusted by 30 U.S.C. § 28j(c) and implemented by notice in 74 *Federal Register* 30959-62 (June 29, 2009), the owner has paid a maintenance fee of \$140 per claim for the assessment year beginning September 1, 2011. This Certificate is in lieu of an affidavit of performance of annual assessment work or notice of intent to hold.

3. The names and address of the owner of the Claims for which this Certificate is prepared are Carlota Copper Company, 1306 Live Oak Street, P.O. Box 1009, Miami, Arizona 85539.

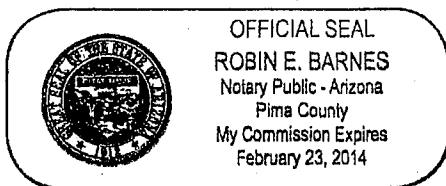
THIS IS NOT A CHANGE OF ADDRESS

4. The mining claims within the Claims described herein are held and claimed by the owner for the valuable minerals contained therein and the millsites for uses related to the mining claims.

DATED this 16th day of August, 2011.

Marian C. LaLonde
Marian C. LaLonde

Sworn and subscribed before me this 16th day of August, 2011, by Marian C. LaLonde.



Robin E. Barnes
Notary Public

EXHIBIT A

The following unpatented mining claims and millsites are situated in the Pioneer and Globe Mining Districts, Gila and Pinal Counties, Arizona, the names of which and the place of record of the location notices thereof in the official records of the respective counties and the Arizona State Office of the Bureau of Land Management, are as follows:

GROUP III: (Unpatented mining claims situated in Sections 25, 26, 35 and 36, Township 1 North, Range 13 East, G&SR Mer.)

<u>Claim Name</u>	<u>Date Located</u>	<u>Date Recorded</u>	<u>County Records Docket Page</u>	<u>Date Filed BLM</u>	<u>BLM A MC No.</u>
			Gila County:		
Grizzly #1	7/18/89	7/24/89	774 120	9/1/89	298647
Amended		11/22/89	785 119	12/13/89	
Grizzly #2	7/18/89	7/24/89	774 123	9/1/89	298648
Amended		11/22/89	785 119	12/13/89	
Grizzly #3	7/18/89	7/24/89	774 126	9/1/89	298649
Amended		11/22/89	785 119	12/13/89	
Grizzly #4	7/18/89	7/24/89	774 129	9/1/89	298650
Amended		11/22/89	785 119	12/13/89	
			Pinal County:		
		8/22/89	1625 631	9/1/89	
		11/22/89	1642 209	12/13/89	
			Gila County:		
Grizzly #5	7/18/89	7/24/89	774 132	9/1/89	298651
Amended		11/22/89	785 119	12/13/89	
			Pinal County:		
		8/22/89	1625 634	9/1/89	
		11/22/89	1642 209	12/13/89	
			Gila County:		
Grizzly #6	7/18/89	7/24/89	774 135	9/1/89	298652
Amended		11/22/89	785 119	12/13/89	
Grizzly #7	7/18/89	7/24/89	774 138	9/1/89	298653
Amended		11/22/89	785 119	12/13/89	
Grizzly #8	7/18/89	7/24/89	774 141	9/1/89	298654
Amended		11/22/89	785 119	12/13/89	
Grizzly #9	7/18/89	7/24/89	774 144	9/1/89	298655
Amended		11/22/89	785 119	12/13/89	
Grizzly #10	7/18/89	7/24/89	774 147	9/1/89	298656
Amended		11/22/89	785 119	12/13/89	
Grizzly #11	7/18/89	7/24/89	774 150	9/1/89	298657
Amended		11/22/89	785 119	12/13/89	
Grizzly #12	7/18/89	7/24/89	774 153	9/1/89	298658
Amended		11/22/89	785 119	12/13/89	

RECEIVED
 BLM AZ STATE OFFICE
 2011 AUG 18 A 7:53
 PHOENIX, ARIZONA

<u>Claim Name</u>	<u>Date Located</u>	<u>Date Recorded</u>	<u>County Records Docket</u>	<u>Page</u>	<u>Date Filed BLM</u>	<u>BLM A MC No.</u>
	7/18/89	8/22/89	Pinal County:	1625	637	9/1/89
		11/22/89		1642	209	12/13/89
Grizzly #13	7/18/89	7/24/89	Gila County:	774	156	9/1/89
Amended		11/22/89		785	119	12/13/89
Grizzly #14	7/18/89	7/24/89		774	159	9/1/89
Amended		11/22/89		785	119	12/13/89

RECEIVED
 BLM AZ STATE OFFICE
 2011 AUG 18 A 7:53
 PHOENIX, ARIZONA
 298659
 298660 ✓

GROUP IV: (Unpatented mining claims situated in Sections 26, 27, 34, 35 and 36, Township 1 North, Range 13 East; G&SR Mer.)

<u>Claim Name</u>	<u>Loc. Date</u>	<u>County</u>	<u>Original Recordation Book</u>	<u>Page</u>	<u>Amended Recordation Book</u>	<u>Page</u>	<u>BLM A MC Serial #</u>
Tip Top	3/2/29	Pinal	45	142	648	830	52265
Tip Top #1	8/1/30	Pinal	46	275			52266
Tip Top 2	3/2/29	Pinal	45	144	648	831	52267
Tip Top 3	3/10/29	Pinal	45	145	648	832	52268
Tip Top #4	8/1/30	Pinal	46	301			52269
Eder #10	4/21/69	Pinal	569	819			52270
Eder #11	4/21/69	Pinal	569	820			52271
Eder #12	4/21/69	Pinal	569	821			52272 ✓
Eder 14	9/27/71	Pinal	645	51			52274
		Gila	308	309			
Eder 15	9/27/71	Pinal	645	52			52275
		Gila	308	310			
Eder 16	9/27/71	Pinal	645	53	721	95	52276
		Gila	308	311	348	10	
Eder 17	9/27/71	Pinal	645	54	721	96	52277
		Gila	308	312	348	9	
Eder 18	9/27/71	Pinal	710	228			52278
		Gila	308	313			
Eder 19	9/27/71	Pinal	710	229	721	715	52279
		Gila	308	314	348	275	
Eder 22	9/27/71	Pinal	645	56			52280
		Gila	308	317			
Eder #23	1/4/73	Pinal	691	416			52281
Eder 27	9/11/73	Pinal	720	440			52282 ✓
Eder 34	6/14/73	Pinal	710	926			52285
Eder 35	6/14/73	Pinal	710	927			52286

Exhibit A

<u>Claim Name</u>	<u>Loc. Date</u>	<u>County</u>	<u>Original Recordation</u>		<u>Amended Recordation</u>		<u>BLM A MC Serial #</u>
			<u>Book</u>	<u>Page</u>	<u>Book</u>	<u>Page</u>	
Eder 36	6/14/73	Pinal	710	928			52287 ✓
Eder 39	6/13/73	Pinal	710	931			52289
Eder 40	6/14/73	Pinal	710	932			52290 ✓
Eder 43	6/13/73	Pinal	710	935			52292
Eder 44	6/14/73	Pinal	710	936			52293
Eder 45	6/13/73	Pinal	710	937			52294
Eder 46	6/13/73	Pinal	710	938			52295
Eder 47	6/13/73	Pinal	710	939			52296
Eder 48	6/13/73	Pinal	710	940	721	97	52297
Eder 49	6/12/73	Pinal	710	941			52298
Eder 50	6/12/73	Pinal	710	942			52299
Eder 51	6/12/73	Pinal	710	943			52300
Eder 52	6/12/73	Pinal	710	944			52301
Eder 53	6/12/73	Pinal	710	945			52302
Eder 54	6/13/73	Pinal	710	946			52303
		Gila	341	802			
Eder 55	6/13/73	Pinal	710	947			52304
		Gila	341	803			
Eder 56	6/13/73	Pinal	710	948			52305
		Gila	341	804			
Eder 57	6/12/73	Pinal	710	949	721	98	52306
		Gila	341	805	348	8	
Eder 59	6/14/73	Pinal	710	951			52307
		Gila	341	807			
Eder 62	9/7/73	Pinal	721	716			52308
Eder 63	9/7/73	Pinal	721	717			52309
		Gila	348	276			
Eder 64	9/7/73	Pinal	721	718			52310
		Gila	348	277			
Eder 65	9/7/73	Pinal	721	719			52311
		Gila	348	278			
Eder 66	9/7/73	Pinal	721	720			52312
		Gila	348	279			
Eder 67	9/7/73	Pinal	721	721			52313
		Gila	348	280			
Eder 68	9/7/73	Pinal	721	722			52314
		Gila	348	281			
Eder 69	9/7/73	Pinal	721	723			52315
		Gila	348	282			
Eder 70	9/24/73	Gila	348	283			52316 ✓
Eder 71	11/24/87	Gila	726	416			279919
Eder 72	11/24/87	Gila	726	419			279920
Exhibit A			3				

RECEIVED
 BLM AZ STATE OFFICE
 PHOENIX, ARIZONA
 AUG 18 2008

<u>Claim Name</u>	<u>Loc. Date</u>	<u>County</u>	<u>Original Recordation</u>		<u>Amended Recordation</u>		<u>BLM A MC Serial #</u>
			<u>Book</u>	<u>Page</u>	<u>Book</u>	<u>Page</u>	
Eder 73	11/24/87	Gila	726	422			279921
		Pinal	1497	441			
Eder 74	11/24/87	Pinal	1497	443			279922
Eder 75	11/24/87	Pinal	1497	445			279923
Eder 76	11/24/87	Pinal	1497	447			279924 ✓
Ghost 16	12/29/66	Pinal	497	450			52317
Ghost 27	3/10/64	Pinal	387	137			52318
Ghost 28	5/18/64	Pinal	387	138			52319
Ghost 29	3/10/64	Pinal	387	139			52320
Ghost 30	5/18/64	Pinal	387	140			52321
Ghost 31	3/10/64	Pinal	387	141			52322
Ghost 32	12/29/66	Pinal	497	451			52323 ✓
Ghost 38	12/29/66	Pinal	497	452			52326
Ghost 40	12/29/66	Pinal	497	453			52327
Ghost 42	12/29/66	Pinal	497	454			52328
Ghost 48	12/29/66	Pinal	497	455			52329
Ghost 50	12/29/66	Pinal	497	456			52330
Ghost 61	3/12/64	Pinal	387	165			52331
Ghost 62	3/12/64	Pinal	387	166			52332
Ghost 63	3/12/64	Pinal	387	167			52333 ✓
Ghost 66	3/12/64	Pinal	387	170			52336
Ghost 90	12/29/66	Pinal	497	457			52337 ✓
Ghost 93	3/16/64	Pinal	387	194			52340 ✓
Ghost 95	3/16/64	Pinal	387	195			52342 ✓
Ghost 97	3/16/64	Pinal	387	196			52344 ✓
Ghost 99	3/16/64	Pinal	387	197			52346 ✓
Ghost 131	9/23/65	Pinal	429	515			52365 ✓
Ghost 132	9/23/65	Pinal	429	516			52366 ✓
Ghost 133	9/23/65	Pinal	429	517			52367 ✓
Ghost 134	9/23/65	Pinal	429	518			52368 ✓
Ghost 135	9/23/65	Pinal	429	519			52369 ✓
Ghost 136	9/23/65	Pinal	429	520			52370 ✓
Ghost 137	9/23/65	Pinal	429	521			52371 ✓
Ghost 140	4/15/64	Pinal	387	209			52372 ✓
Ghost 141	4/15/64	Pinal	387	210			52373 ✓
Ghost 142	4/15/64	Pinal	387	211			52374 ✓
Ghost 143	4/15/64	Pinal	387	212			52375 ✓
Ghost 144	4/15/64	Pinal	387	213			52376 ✓
Rim Rock #5	8/1/30	Pinal	46	304	721	93	52382
Annex #5	8/1/30	Pinal	46	305	721	92	52383
Cap 130	7/24/30	Pinal	46	311			52386

PHOENIX, ARIZONA

RECEIVED
MAY 15 1987
BLM

Exhibit A

<u>Claim Name</u>	<u>Loc. Date</u>	<u>County</u>	<u>Original Recordation</u>		<u>Amended Recordation</u>		<u>BLM A MC Serial #</u>
			<u>Book</u>	<u>Page</u>	<u>Book</u>	<u>Page</u>	
Cap 131	7/25/30	Pinal	46	311			52387
"Moon Rise"	2/15/1899	Gila	6	401			52388
Promoter	11/14/29	Gila	44	5	348	7	52389
Stars and Stripes	1/1/02	Gila	7	466	308	307	52390
Providence	7/1/28	Gila	40	444	309	649	52391✓

GROUP V: (Unpatented mining claims situated in Sections 4, 5, 6, 7, Township 1 South, Range 14 East; Sections 1, 2, 11, 12, Township 1 South, Range 13 East; Section 31, Township 1 North, Range 14 East; and Sections 14, 15, 22, 23, 25, 26, 27, Township 1 North, Range 13 East, G&SR Mer.)

<u>Claim Name</u>	<u>Date Located</u>	<u>Date Recorded</u>	<u>Cty</u>	<u>Cty Record Dkt</u>	<u>Page</u>	<u>Date Filed BLM</u>	<u>BLM A MC Serial No.</u>
Kelly #1	1/26/92	3/12/92	Gila	860	997	4/16/92	320760
Kelly #2	1/26/92	3/12/92	Gila	860	1000	4/16/92	320761
Kelly #3	1/26/92	3/12/92	Gila	861	01	4/16/92	320762
Kelly #4	1/26/92	3/12/92	Gila	861	04	4/16/92	320763
Kelly #5	1/26/92	3/12/92	Gila	861	07	4/16/92	320764
Kelly #6	1/28/92	3/12/92	Gila	861	10	4/16/92	320765
Kelly #7	1/26/92	3/12/92	Gila	861	13	4/16/92	320766
Kelly #8	1/28/92	3/12/92	Gila	861	16	4/16/92	320767
Kelly #9	1/26/92	3/12/92	Gila	861	19	4/16/92	320768
Kelly #10	1/28/92	3/12/92	Gila	861	22	4/16/92	320769
Kelly #11	1/26/92	3/12/92	Gila	861	25	4/16/92	320770
Kelly #12	1/28/92	3/12/92	Gila	861	28	4/16/92	320771
Kelly #13	1/26/92	3/12/92	Gila	861	31	4/16/92	320772
Kelly #14	1/28/92	3/12/92	Gila	861	34	4/16/92	320773
Kelly #15	1/28/92	3/12/92	Gila	861	37	4/16/92	320774
Kelly #16	1/28/92	3/12/92	Gila	861	40	4/16/92	320775
Kelly #17	1/28/92	3/12/92	Gila	861	43	4/16/92	320776
Kelly #18	1/28/92	3/12/92	Gila	861	46	4/16/92	320777
Kelly #19	1/28/92	3/12/92	Gila	861	49	4/16/92	320778
Kelly #20	1/26/92	3/12/92	Gila	861	52	4/16/92	320779
Kelly #21	1/27/92	3/12/92	Gila	861	55	4/16/92	320780
Kelly #22	1/27/92	3/12/92	Gila	861	58	4/16/92	320781
Kelly #23	1/27/92	3/12/92	Gila	861	61	4/16/92	320782
Kelly #24	1/27/92	3/12/92	Gila	861	64	4/16/92	320783
Kelly #25	1/27/92	3/12/92	Gila	861	67	4/16/92	320784
Kelly #26	1/27/92	3/12/92	Gila	861	70	4/16/92	320785
Kelly #27	1/29/92	3/12/92	Gila	861	73	4/16/92	320786

RECEIVED
BLM AZ STATE OFFICE

<u>Claim Name</u>	<u>Date Located</u>	<u>Date Recorded</u>	<u>Cty</u>	<u>Cty Record Dkt</u>	<u>Page</u>	<u>Date Filed BLM</u>	<u>BLM A MC Serial No.</u>
Kelly #28	1/29/92	3/12/92	Pinal	1809	641		
			Gila	861	76	4/16/92	320787
			Pinal	1809	643		
Kelly #29	1/29/92	3/12/92	Gila	861	79	4/16/92	320788
			Pinal	1809	645		
Kelly #30	1/29/92	3/12/92	Gila	861	82	4/16/92	320789 ✓
Kelly #31-A	7/11/92	8/06/92	Gila	877	747	8/27/92	324206 ✓
		8/13/92	Pinal	1845	922		
Kelly #32	1/29/92	3/12/92	Gila	861	88	4/16/92	320791
Kelly #33	1/29/92	3/12/92	Pinal	1809	649	4/16/92	320792
Kelly #34	1/29/92	3/12/92	Gila	861	91	4/16/92	320793
			Pinal	1809	651		
Kelly #35	1/29/92	3/12/92	Pinal	1809	653	4/16/92	320794
Kelly #36	1/29/92	3/12/92	Gila	861	94	4/16/92	320795
			Pinal	1809	655		
Kelly #37	1/28/92	3/12/92	Pinal	1809	657	4/16/92	320796
Kelly #38	1/28/92	3/12/92	Gila	861	97	4/16/92	320797
	1/29/92	3/12/92	Pinal	1809	659		
Kelly #39	1/28/92	3/12/92	Pinal	1809	661	4/16/92	320798
Kelly #40	1/31/92	3/12/92	Pinal	1809	663	4/16/92	320799 ✓
Kelly #53	1/30/92	3/12/92	Pinal	1809	671	4/16/92	320800
Kelly #57	1/30/92	3/12/92	Pinal	1809	673	4/16/92	320801
Kelly #58	1/30/92	3/12/92	Pinal	1809	675	4/16/92	320802
Kelly #59	1/30/92	3/12/92	Pinal	1809	677	4/16/92	320803
Kelly #60	1/30/92	3/12/92	Pinal	1809	679	4/16/92	320804 ✓
Kelly #66	1/30/92	3/12/92	Pinal	1809	691	4/16/92	320805
Kelly #67	1/30/92	3/12/92	Pinal	1809	693	4/16/92	320806
Kelly #68	1/30/92	3/12/92	Pinal	1809	695	4/16/92	320807 ✓
Kelly #71	1/30/92	3/12/92	Pinal	1809	697	4/16/92	320808
Kelly #72	1/30/92	3/12/92	Pinal	1809	699	4/16/92	320809
Kelly #73	1/30/92	3/12/92	Pinal	1809	701	4/16/92	320810 ✓
Kelly #83	2/01/92	3/12/92	Pinal	1809	721	4/16/92	320811 ✓
Kelly #84	2/01/92	3/12/92	Pinal	1809	723	4/16/92	320812 ✓
Kelly #86	2/01/92	3/12/92	Pinal	1809	727	4/16/92	320813 ✓
Kelly #87	2/01/92	3/12/92	Pinal	1809	729	4/16/92	320814 ✓
Kelly #89	2/01/92	3/12/92	Pinal	1809	733	4/16/92	320815 ✓
Kelly #90	2/01/92	3/12/92	Pinal	1809	735	4/16/92	320816 ✓
Kelly #91	2/02/92	3/12/92	Pinal	1809	737	4/16/92	320817 ✓
Kelly #92	2/02/92	3/12/92	Gila	861	100	4/16/92	320818 ✓
			Pinal	1809	739		
Kelly #93	2/02/92	3/12/92	Gila	861	103	4/16/92	320819 ✓
			Pinal	1809	741		

RECEIVED
BLM AZ STATE OFFICE

<u>Claim Name</u>	<u>Date Located</u>	<u>Date Recorded</u>	<u>Cty</u>	<u>Cty Record Dkt</u>	<u>Page</u>	<u>Date Filed BLM</u>	<u>BLM A MC Serial No.</u>
Kelly #94	2/02/92	3/12/92	Gila	861	106	4/16/92	320839
Kelly #95	2/02/92	3/12/92	Gila	861	109	4/16/92	320840
			Pinal	1809	743		
Kelly #96	2/02/92	3/12/92	Gila	861	112	4/16/92	320841
			Pinal	1809	745		
Kelly #97	2/02/92	3/12/92	Gila	861	115	4/16/92	320842
Kelly #98	2/02/92	3/12/92	Gila	861	118	4/16/92	320843
Kelly #99	2/02/92	3/12/92	Gila	861	121	4/16/92	320844
Kelly #100	2/04/92	3/12/92	Gila	861	124	4/16/92	320845 ✓
Kelly #101	10/31/92	12/14/92	Gila	892	489	1/19/93	325818 ✓
Kelly #103	10/31/92	12/14/92	Gila	892	495	1/19/93	325820
Kelly #104	10/31/92	12/14/92	Gila	892	498	1/19/93	325821
Kelly #105	10/31/92	12/14/92	Gila	892	501	1/19/93	325822
Kelly #106	10/31/92	12/14/92	Gila	892	504	1/19/93	325823
Kelly #107	10/31/92	12/14/92	Gila	892	507	1/19/93	325824 ✓
Kelly #112	10/31/92	12/14/92	Gila	892	522	1/19/93	325829
Kelly #113	10/31/92	12/14/92	Gila	892	525	1/19/93	325830
Kelly #114	10/31/92	12/14/92	Gila	892	528	1/19/93	325831
Kelly #115	10/31/92	12/14/92	Gila	892	531	1/19/93	325832 ✓
Kelly #120	11/9/92	12/14/92	Gila	892	546	1/19/93	325837
Kelly #121	11/9/92	12/14/92	Gila	892	549	1/19/93	325838
Kelly #122	11/9/92	12/14/92	Gila	892	552	1/19/93	325839
Kelly #123	11/9/92	12/14/92	Gila	892	555	1/19/93	325840
Kelly #124	11/9/92	12/14/92	Gila	892	558	1/19/93	325841
Kelly #125	11/8/92	12/14/92	Gila	892	561	1/19/93	325842
Kelly #126	11/8/92	12/14/92	Gila	892	564	1/19/93	325843
Kelly #127	11/8/92	12/14/92	Gila	892	567	1/19/93	325844
Kelly #128	11/8/92	12/14/92	Gila	892	570	1/19/93	325845 ✓
			Pinal	1874	047		
Kelly #129	11/8/92	12/14/92	Gila	892	573	1/19/93	325846
Kelly #130	11/8/92	12/14/92	Gila	892	576	1/19/93	325847
Kelly #131	11/8/92	12/14/92	Gila	892	579	1/19/93	325848
Kelly #132	11/7/92	12/14/92	Gila	892	582	1/19/93	325849
			Pinal	1874	049		
Kelly #133	11/7/92	12/14/92	Gila	892	585	1/19/93	325850
Kelly #134	11/7/92	12/14/92	Gila	892	588	1/19/93	325851
Kelly #135	11/7/92	12/14/92	Gila	892	591	1/19/93	325852
Kelly #136	11/7/92	12/14/92	Gila	892	594	1/19/93	325853
			Pinal	1874	051		
Kelly #137	11/7/92	12/14/92	Gila	892	597	1/19/93	325854
			Pinal	1874	053		
Kelly #138	11/7/92	12/14/92	Gila	892	600	1/19/93	325855 ✓

RECEIVED
 BLM AZ STATE OFFICE

Exhibit A

<u>Claim Name</u>	<u>Date Located</u>	<u>Date Recorded</u>	<u>Cty</u>	<u>Cty Record Dkt</u>	<u>Page</u>	<u>Date Filed BLM</u>	<u>BLM A MC Serial No.</u>
Kelly #139	11/7/92	12/14/92	Gila	892	601	1/19/93	325856
Kelly #140	11/7/92	12/14/92	Gila	892	604	1/19/93	325857
Kelly #141	11/7/92	12/14/92	Gila	892	607	1/19/93	325858
Kelly #142	11/7/92	12/14/92	Gila	892	610	1/19/93	325859
Kelly #143	11/7/92	12/14/92	Gila	892	613	1/19/93	325860
Kelly #144	11/7/92	12/14/92	Gila	892	616	1/19/93	325861
Kelly #145	11/7/92	12/14/92	Gila	892	619	1/19/93	325862
Kelly #146	11/7/92	12/14/92	Gila	892	622	1/19/93	325863
Kelly #147	11/7/92	12/14/92	Gila	892	625	1/19/93	325864
Kelly #148	11/6/92	12/14/92	Gila	892	628	1/19/93	325865
Kelly #149	11/6/92	12/14/92	Gila	892	631	1/19/93	325866
Kelly #150	11/6/92	12/14/92	Gila	892	634	1/19/93	325867 ✓
Kelly #151	7/30/93	8/23/93	Gila	93-635862		8/23/93	327254
Kelly #152	7/30/93	8/23/93	Gila	93-635863		8/23/93	327255
Kelly #153	7/30/93	8/23/93	Gila	93-635864		8/23/93	327256
			Pinal	1936	617		
Kelly #154	7/30/93	8/23/93	Gila	93-635865		8/23/93	327257
			Pinal	1936	619		
Kelly #155	7/30/93	8/23/93	Gila	93-635866		8/23/93	327258 ✓
			Pinal	1936	621		
Kelly #157	7/30/93	8/23/93	Pinal	1936	625	8/23/93	327260
Kelly #158	7/30/93	8/23/93	Gila	93-635861		8/23/93	327261
			Pinal	1936	627		
Kelly #159	7/30/93	8/23/93	Pinal	1936	629	8/23/93	327262
Kelly #160	7/30/93	8/23/93	Pinal	1936	631	8/23/93	327263
Kelly #161	7/30/93	8/23/93	Pinal	1936	633	8/23/93	327264
Kelly #162	7/30/93	8/23/93	Pinal	1936	635	8/23/93	327265
Kelly #163	7/30/93	8/23/93	Pinal	1936	637	8/23/93	327266

GROUP VI: (Unpatented mining claims situated in Section 36, Township 1 North, Range 13 East; Section 31, Township 1 North, Range 14 East; Section 1, Township 1 South, Range 13 East; and Section 6, Township 1 South, Range 14 East, G&SR Mer.)

<u>Claim Name</u>	<u>Recorded Book/Docket</u>	<u>Page</u>	<u>BLM A MC Serial No.</u>
Lizard No. 27 (W½)	47	348	28018
Rejected No. 1	31	415	28020
Rejected No. 2	31	416	28019 ✓
Amended	52	374	
Rejected No. 3	53	184	28016 ✓
Rejected No. 4	493	569	97634

Exhibit A

RECEIVED
 BLM AZ STATE OFFICE
 2011 AUG 18 A 7:54
 PHOENIX, ARIZONA

<u>Claim Name</u>	<u>Recorded Book/Docket Page</u>		<u>BLM A MC Serial No.</u>
Rejected No. 5	493	571	97635
Rejected No. 6	493	573	97636
Rejected No. 7	493	575	97637
Rejected No. 8	493	577	97638
Rejected No. 9	493	579	97639
Rejected No. 10	493	581	97640
Rejected No. 11	493	583	97641
Rejected No. 12	493	585	97642
Rejected No. 13	493	587	97643 ✓

GROUP VII: (Unpatented mining claims situated in Section 36, Township 1 North, Range 13 East, Gila County, G&SR Mer.)

<u>Claim Name</u>	<u>Location Date</u>	<u>Recorded Book Page</u>		<u>BLM AMC Serial No.</u>
Overside	9/1/39	48	70	27989
Amended	6/17/59	102	43	
Amended	5/23/93	909	127	
Crown Point Ext. No. 1	6/17/59	102	37	27990
Amended	5/23/93	909	131	
Crown Point Ext. No. 2	6/17/59	102	38	27991
Amended	5/23/93	909	133	
Old Abe	9/1/39	48	70	27992
Amended	6/17/59	102	39	
Amended	5/23/93	909	124	
Old Abe No. 1	10/1/39	48	82	27993 ✓
Amended	6/17/59	102	41	
Amended	5/23/93	909	129	

RECEIVED
 BLM AZ STATE OFFICE
 2011 AUG 18 A 7:54
 PHOENIX, ARIZONA

GROUP VIII: (Unpatented mining claims situated in Section 36, Township 1 North, Range 13 East, G&SR Mer., Gila County)

<u>Claim Name</u>	<u>Location Date</u>	<u>Cty Record Book Page</u>		<u>BLM A MC Serial No.</u>
Brewery	3/12/1892	4	145	39932
Amended	5/23/93	909	116	
Clipper	1/20/1906	1	286	39933
Amended	5/23/93	909	118	
Old Abe	9/1/39	48	70	39934
Amended	5/23/93	909	124	

Exhibit A

<u>Claim Name</u>	<u>Location Date</u>	<u>Cty Record</u>		<u>BLM A MC Serial No.</u>
		<u>Book</u>	<u>Page</u>	
Thomas Jefferson	9/1/39	48	71	39935
Amended	5/23/93	909	120	
Blue Jay Fraction	11/21/42	48	357	39936
Amended	5/23/93	909	122	
Vat	11/25/59	112	344	39937 ✓

GROUP IX: (Unpatented mining claims situated in Section 36, Township 1 North, Range 13 East, G&SR Mer., Gila County)

<u>Claim Name</u>	<u>Location Date</u>	<u>Cty Record</u>		<u>BLM A MC Serial No.</u>
		<u>Book</u>	<u>Page</u>	
Lost Knife #1	5/23/59	100	416	39938
Amended	3/17/68	230	418	
Lost Knife #2	10/28/59	108	133	39939
Amended	3/17/68	230	415	
Manganese Cap	5/06/65	176	507	39940
Amended	3/17/68	230	419	
Galena	5/06/65	176	508	39941
Amended	3/17/68	230	416	
Dew	6/1/68	237	635	39942
Lad	6/1/68	237	636	39943 ✓

GROUP X: (Unpatented millsites situated in Section 23 and 26, Township 1 North, Range 13 East, G&SR Mer., Gila County)

<u>Claim Name</u>	<u>Date Located</u>	<u>Date Recorded</u>	<u>Cty Record</u>		<u>Date Filed BLM</u>	<u>BLM A MC Serial No.</u>
			<u>Dkt</u>	<u>Page</u>		
Sick-A-More #1	6/16/93	8/23/93	93-635858		8/23/93	327251
Sick-A-More #2	6/16/93	8/23/93	93-635859		8/23/93	327252
Sick-A-More #3	6/16/93	8/23/93	93-635860		8/23/93	327253 ✓

RECEIVED
 BLM AZ STATE OFFICE
 2011 AUG 18 A 7:54
 TUCSON, ARIZONA

GROUP XI: (Unpatented millsites situated in Sections 25, 26, 35 and 36, Township 1 North, Range 13 East; Section 31, Township 1 North, Range 14 East, Sections 1, 12, Township 1 South, Range 13 East; and Section 6, Township 1 South, Range 14 East, G&SR Mer., Gila and Pinal Counties)

<u>Claim Name</u>	<u>Date Located</u>	<u>Date Recorded</u>	<u>Cty</u>	<u>Cty Record Dkt</u>	<u>Page</u>	<u>Date Filed BLM</u>	<u>BLM A MC Serial No.</u>
Kosher #1	09/12/96	12/04/96	Gila	96-019602		12/03/96	342296
Kosher #2	09/12/96	12/04/96	Gila	96-019603		12/03/96	342297
Kosher #3	09/12/96	12/04/96	Gila	96-019604		12/03/96	342298
Kosher #4	09/12/96	12/04/96	Gila	96-019605		12/03/96	342299
Kosher #5	09/12/96	12/04/96	Gila	96-019606		12/03/96	342300
Kosher #6	09/12/96	12/04/96	Gila	96-019607		12/03/96	342301
Kosher #7	09/12/96	12/04/96	Gila	96-019608		12/03/96	342302
Kosher #8	09/12/96	12/04/96	Gila	96-019609		12/03/96	342303
Kosher #9	09/12/96	12/04/96	Gila	96-019610		12/03/96	342304
Kosher #10	09/12/96	12/04/96	Gila	96-019611		12/03/96	342305
Kosher #11	09/12/96	12/04/96	Gila	96-019612		12/03/96	342306
Kosher #12	09/12/96	12/04/96	Gila	96-019613		12/03/96	342307
Kosher #13	09/12/96	12/04/96	Gila	96-019614		12/03/96	342308
Kosher #14	09/12/96	12/04/96	Gila	96-019615		12/03/96	342309
Kosher #15	09/12/96	12/04/96	Gila	96-019616		12/03/96	342310
Kosher #16	09/12/96	12/04/96	Gila	96-019617		12/03/96	342311
Kosher #17	09/12/96	12/04/96	Gila	96-019618		12/03/96	342312
Kosher #18	09/12/96	12/04/96	Gila	96-019619		12/03/96	342313
Kosher #19	09/12/96	12/04/96	Gila	96-019620		12/03/96	342314
Kosher #20	09/12/96	12/04/96	Gila	96-019621		12/03/96	342315
Kosher #21	09/12/96	12/04/96	Gila	96-019622		12/03/96	342316
Kosher #22	09/12/96	12/04/96	Gila	96-019623		12/03/96	342317
Kosher #23	09/12/96	12/04/96	Gila	96-019624		12/03/96	342318
Kosher #23	09/12/96	12/04/96	Pinal	1996-040016		12/03/96	
Kosher #24	09/12/96	12/04/96	Gila	96-019625		12/03/96	342319
Kosher #25	09/12/96	12/04/96	Gila	96-019626		12/03/96	342320
Kosher #26	09/12/96	12/04/96	Gila	96-019627		12/03/96	342321
Kosher #27	09/12/96	12/04/96	Gila	96-019628		12/03/96	342322
Kosher #28	09/12/96	12/04/96	Gila	96-019629		12/03/96	342323
Kosher #29	09/12/96	12/04/96	Gila	96-019630		12/03/96	342324
Kosher #30	09/12/96	12/04/96	Gila	96-019631		12/03/96	342325
Kosher #31	09/12/96	12/04/96	Gila	96-019632		12/03/96	342326
Kosher #32	09/12/96	12/04/96	Pinal	1996-040017		12/03/96	342327
Kosher #33	09/12/96	12/04/96	Gila	96-019633		12/03/96	342328
Kosher #33	09/12/96	12/04/96	Pinal	1996-040018		12/03/96	
Kosher #34	09/12/96	12/04/96	Gila	96-019634		12/03/96	342329
Kosher #34	09/12/96	12/04/96	Pinal	1996-040019		12/03/96	

RECEIVED
 BLM AZ STATE OFFICE
 PROSPECTIVE MILLSITES

<u>Claim Name</u>	<u>Date Located</u>	<u>Date Recorded</u>	<u>Cty</u>	<u>Cty Record Dkt</u>	<u>Page</u>	<u>Date Filed BLM</u>	<u>BLM A MC Serial No.</u>
Kosher #35	09/12/96	12/04/96	Gila	96-019635		12/03/96	342330
Kosher #36	09/12/96	12/04/96	Gila	96-019636		12/03/96	342331
Kosher #37	09/12/96	12/04/96	Gila	96-019637		12/03/96	342332
Kosher #38	09/12/96	12/04/96	Gila	96-019638		12/03/96	342333
Kosher #39	09/12/96	12/04/96	Gila	96-019639		12/03/96	342334
Kosher #40	09/12/96	12/04/96	Gila	96-019640		12/03/96	342335
Kosher #41	09/12/96	12/04/96	Gila	96-019641		12/03/96	342336
Kosher #42	09/12/96	12/04/96	Gila	96-019642		12/03/96	342337
Kosher #43	09/12/96	12/04/96	Gila	96-019643		12/03/96	342338
Kosher #44	09/12/96	12/04/96	Pinal	1996-040020		12/03/96	342339
Kosher #45	09/12/96	12/04/96	Pinal	1996-040021		12/03/96	342340
Kosher #46	09/12/96	12/04/96	Pinal	1996-040022		12/03/96	342341
Kosher #46	09/12/96	12/04/96	Gila	96-019644		12/03/96	
Kosher #47	09/12/96	12/04/96	Pinal	1996-040023		12/03/96	342342
Kosher #47	09/12/96	12/04/96	Gila	96-019645		12/03/96	
Kosher #48	09/12/96	12/04/96	Gila	96-019646		12/03/96	342343
Kosher #49	09/12/96	12/04/96	Gila	96-019647		12/03/96	342344
Kosher #50	09/12/96	12/04/96	Gila	96-019648		12/03/96	342345
Kosher #51	09/12/96	12/04/96	Gila	96-019649		12/03/96	342346
Kosher #52	09/12/96	12/04/96	Gila	96-019650		12/03/96	342347
Kosher #53	09/12/96	12/04/96	Gila	96-019651		12/03/96	342348
Kosher #54	09/12/96	12/04/96	Gila	96-019652		12/03/96	342349
Kosher #55	09/12/96	12/04/96	Gila	96-019653		12/03/96	342350
Kosher #56	09/12/96	12/04/96	Gila	96-019654		12/03/96	342351
Kosher #57	09/12/96	12/04/96	Pinal	1996-040024		12/03/96	342352
Kosher #58	09/12/96	12/04/96	Pinal	1996-040025		12/03/96	342353
Kosher #59	09/12/96	12/04/96	Pinal	1996-040026		12/03/96	342354
Kosher #60	09/12/96	12/04/96	Pinal	1996-040027		12/03/96	342355
Kosher #60	09/12/96	12/04/96	Gila	96-019655		12/03/96	
Kosher #61	09/12/96	12/04/96	Pinal	1996-040028		12/03/96	342356
Kosher #61	09/12/96	12/04/96	Gila	96-019656		12/03/96	
Kosher #62	09/12/96	12/04/96	Gila	96-019657		12/03/96	342357
Kosher #63	09/12/96	12/04/96	Gila	96-019658		12/03/96	342358
Kosher #64	09/12/96	12/04/96	Gila	96-019659		12/03/96	342359
Kosher #65	09/12/96	12/04/96	Gila	96-019660		12/03/96	342360
Kosher #66	09/12/96	12/04/96	Gila	96-019661		12/03/96	342361
Kosher #67	09/12/96	12/04/96	Gila	96-019662		12/03/96	342362
Kosher #68	09/12/96	12/04/96	Gila	96-019663		12/03/96	342363
Kosher #69	09/12/96	12/04/96	Pinal	1996-040029		12/03/96	342364
Kosher #70	09/12/96	12/04/96	Pinal	1996-040030		12/03/96	342365
Kosher #71	09/12/96	12/04/96	Pinal	1996-040031		12/03/96	342366
Kosher #72	09/12/96	12/04/96	Pinal	1996-040032		12/03/96	342367

RECEIVED
 BLM AZ STATE OFFICE
 PHOENIX, ARIZONA
 12/11/96

<u>Claim Name</u>	<u>Date Located</u>	<u>Date Recorded</u>	<u>Cty</u>	<u>Cty Record Dkt</u>	<u>Page</u>	<u>Date Filed BLM</u>	<u>BLM A MC Serial No.</u>
Kosher #73	09/12/96	12/04/96	Pinal	1996-040033		12/03/96	342368
Kosher #73	09/12/96	12/04/96	Gila	96-019664		12/03/96	
Kosher #74	09/12/96	12/04/96	Gila	96-019665		12/03/96	342369
Kosher #75	09/12/96	12/04/96	Gila	96-019666		12/03/96	342370
Kosher #76	09/12/96	12/04/96	Gila	96-019667		12/03/96	342371
Kosher #77	09/12/96	12/04/96	Gila	96-019668		12/03/96	342372
Kosher #78	09/12/96	12/04/96	Gila	96-019669		12/03/96	342373
Kosher #79	09/12/96	12/04/96	Gila	96-019670		12/03/96	342374
Kosher #80	09/12/96	12/04/96	Gila	96-019671		12/03/96	342375
Kosher #81	09/12/96	12/04/96	Pinal	1996-040034		12/03/96	342376
Kosher #82	09/12/96	12/04/96	Pinal	1996-040035		12/03/96	342377
Kosher #83	09/12/96	12/04/96	Pinal	1996-040036		12/03/96	342378
Kosher #84	09/12/96	12/04/96	Pinal	1996-040037		12/03/96	342379
Kosher #84	09/12/96	12/04/96	Gila	96-019672		12/03/96	
Kosher #85	09/12/96	12/04/96	Pinal	1996-040038		12/03/96	342380
Kosher #85	09/12/96	12/04/96	Gila	96-019673		12/03/96	
Kosher #86	09/12/96	12/04/96	Gila	96-019674		12/03/96	342381
Kosher #87	09/12/96	12/04/96	Gila	96-019675		12/03/96	342382
Kosher #88	09/12/96	12/04/96	Gila	96-019676		12/03/96	342383
Kosher #89	09/12/96	12/04/96	Gila	96-019677		12/03/96	342384
Kosher #90	09/12/96	12/04/96	Gila	96-019678		12/03/96	342385
Kosher #91	09/12/96	12/04/96	Gila	96-019679		12/03/96	342386
Kosher #92	09/12/96	12/04/96	Gila	96-019680		12/03/96	342387
Kosher #93	09/13/96	12/04/96	Pinal	1996-040039		12/03/96	342388
Kosher #94	09/13/96	12/04/96	Pinal	1996-040040		12/03/96	342389
Kosher #95	09/13/96	12/04/96	Pinal	1996-040041		12/03/96	342390
Kosher #96	09/13/96	12/04/96	Pinal	1996-040042		12/03/96	342391
Kosher #97	09/13/96	12/04/96	Pinal	1996-040043		12/03/96	342392
Kosher #97	09/13/96	12/04/96	Gila	96-019681		12/03/96	
Kosher #98	09/13/96	12/04/96	Pinal	1996-040044		12/03/96	342393
Kosher #98	09/13/96	12/04/96	Gila	96-019682		12/03/96	
Kosher #99	09/13/96	12/04/96	Gila	96-019683		12/03/96	342394
Kosher #100	09/13/96	12/04/96	Gila	96-019684		12/03/96	342395
Kosher #101	09/13/96	12/04/96	Gila	96-019685		12/03/96	342396
Kosher #102	09/13/96	12/04/96	Gila	96-019686		12/03/96	342397
Kosher #103	09/13/96	12/04/96	Gila	96-019687		12/03/96	342398
Kosher #104	09/13/96	12/04/96	Gila	96-019688		12/03/96	342399
Kosher #105	09/13/96	12/04/96	Gila	96-019689		12/03/96	342400
Kosher #106	09/13/96	12/04/96	Gila	96-019690		12/03/96	342401
Kosher #107	09/13/96	12/04/96	Pinal	1996-040045		12/03/96	342402
Kosher #108	09/13/96	12/04/96	Pinal	1996-040046		12/03/96	342403
Kosher #109	09/13/96	12/04/96	Pinal	1996-040047		12/03/96	342404 ✓

RECEIVED
 BLM AZ STATE OFFICE
 PHOENIX, ARIZONA

<u>Claim Name</u>	<u>Date Located</u>	<u>Date Recorded</u>	<u>Cty</u>	<u>Cty Record Dkt</u>	<u>Page</u>	<u>Date Filed BLM</u>	<u>BLM A MC Serial No.</u>
Kosher #110	09/13/96	12/04/96	Pinal	1996-040048		12/03/96	342405
Kosher #111	09/13/96	12/04/96	Pinal	1996-040049		12/03/96	342406
Kosher #112	09/13/96	12/04/96	Pinal	1996-040050		12/03/96	342407
Kosher #112	09/13/96	12/04/96	Gila	96-019691		12/03/96	
Kosher #113	09/13/96	12/04/96	Pinal	1996-040051		12/03/96	342408
Kosher #113	09/13/96	12/04/96	Gila	96-019692		12/03/96	
Kosher #114	09/13/96	12/04/96	Gila	96-019693		12/03/96	342409
Kosher #115	09/13/96	12/04/96	Gila	96-019694		12/03/96	342410
Kosher #116	09/13/96	12/04/96	Gila	96-019695		12/03/96	342411
Kosher #117	09/13/96	12/04/96	Gila	96-019696		12/03/96	342412
Kosher #118	09/13/96	12/04/96	Gila	96-019697		12/03/96	342413
Kosher #119	09/13/96	12/04/96	Gila	96-019698		12/03/96	342414
Kosher #120	09/13/96	12/04/96	Gila	96-019699		12/03/96	342415
Kosher #121	09/13/96	12/04/96	Gila	96-019700		12/03/96	342416
Kosher #122	09/13/96	12/04/96	Pinal	1996-040052		12/03/96	342417
Kosher #123	09/13/96	12/04/96	Pinal	1996-040053		12/03/96	342418
Kosher #124	09/13/96	12/04/96	Pinal	1996-040054		12/03/96	342419
Kosher #125	09/13/96	12/04/96	Pinal	1996-040055		12/03/96	342420
Kosher #126	09/13/96	12/04/96	Pinal	1996-040056		12/03/96	342421
Kosher #127	09/13/96	12/04/96	Pinal	1996-040057		12/03/96	342422
Kosher #127	09/13/96	12/04/96	Gila	96-019701		12/03/96	
Kosher #128	09/13/96	12/04/96	Pinal	1996-040058		12/03/96	342423
Kosher #128	09/13/96	12/04/96	Gila	96-019702		12/03/96	
Kosher #129	09/13/96	12/04/96	Gila	96-019703		12/03/96	342424
Kosher #130	09/13/96	12/04/96	Gila	96-019704		12/03/96	342425
Kosher #131	09/13/96	12/04/96	Gila	96-019705		12/03/96	342426
Kosher #132	09/13/96	12/04/96	Gila	96-019706		12/03/96	342427
Kosher #133	09/13/96	12/04/96	Gila	96-019707		12/03/96	342428
Kosher #134	09/13/96	12/04/96	Gila	96-019708		12/03/96	342429
Kosher #135	09/13/96	12/04/96	Gila	96-019709		12/03/96	342430
Kosher #136	09/13/96	12/04/96	Gila	96-019710		12/03/96	342431
Kosher #137	09/13/96	12/04/96	Gila	96-019711		12/03/96	342432
Kosher #138	09/13/96	12/04/96	Pinal	1996-040059		12/03/96	342433
Kosher #139	09/13/96	12/04/96	Pinal	1996-040060		12/03/96	342434
Kosher #140	09/13/96	12/04/96	Pinal	1996-040061		12/03/96	342435
Kosher #141	09/13/96	12/04/96	Pinal	1996-040062		12/03/96	342436
Kosher #142	09/13/96	12/04/96	Pinal	1996-040063		12/03/96	342437
Kosher #143	09/13/96	12/04/96	Pinal	1996-040064		12/03/96	342438
Kosher #144	09/13/96	12/04/96	Pinal	1996-040065		12/03/96	342439
Kosher #144	09/13/96	12/04/96	Gila	1996-019712		12/03/96	
Kosher #145	09/13/96	12/04/96	Pinal	1996-040066		12/03/96	342440 ✓
Kosher #145	09/13/96	12/04/96	Gila	1996-019713		12/03/96	

RECEIVED
 BLM AZ STATE OFFICE
 PHOENIX, ARIZONA
 2011

<u>Claim Name</u>	<u>Date Located</u>	<u>Date Recorded</u>	<u>Cty</u>	<u>Cty Record Dkt</u>	<u>Page</u>	<u>Date Filed BLM</u>	<u>BLM A MC Serial No.</u>
Kosher #146	09/13/96	12/04/96	Gila	1996-019714		12/03/96	342441
Kosher #147	09/13/96	12/04/96	Gila	1996-019715		12/03/96	342442
Kosher #148	09/13/96	12/04/96	Gila	1996-019716		12/03/96	342443
Kosher #149	09/13/96	12/04/96	Gila	1996-019717		12/03/96	342444
Kosher #150	09/13/96	12/04/96	Gila	1996-019718		12/03/96	342445
Kosher #151	09/13/96	12/04/96	Gila	1996-019719		12/03/96	342446
Kosher #152	09/13/96	12/04/96	Gila	1996-019720		12/03/96	342447
Kosher #153	09/13/96	12/04/96	Gila	1996-019721		12/03/96	342448
Kosher #154	09/13/96	12/04/96	Gila	1996-019722		12/03/96	342449
Kosher #155	09/13/96	12/04/96	Gila	1996-019723		12/03/96	342450
Kosher #156	09/13/96	12/04/96	Pinal	1996-040067		12/03/96	342451
Kosher #157	09/13/96	12/04/96	Pinal	1996-040068		12/03/96	342452
Kosher #158	09/13/96	12/04/96	Pinal	1996-040069		12/03/96	342453
Kosher #159	09/13/96	12/04/96	Pinal	1996-040070		12/03/96	342454
Kosher #160	09/13/96	12/04/96	Pinal	1996-040071		12/03/96	342455
Kosher #161	09/14/96	12/04/96	Pinal	1996-040072		12/03/96	342456
Kosher #162	09/14/96	12/04/96	Pinal	1996-040073		12/03/96	342457
Kosher #163	09/14/96	12/04/96	Pinal	1996-040074		12/03/96	342458
Kosher #163	09/14/96	12/04/96	Gila	1996-019724		12/03/96	342459
Kosher #164	09/14/96	12/04/96	Pinal	1996-040075		12/03/96	342460
Kosher #164	09/14/96	12/04/96	Gila	1996-019725		12/03/96	342461
Kosher #165	09/14/96	12/04/96	Gila	1996-019726		12/03/96	342462
Kosher #166	09/14/96	12/04/96	Gila	1996-019727		12/03/96	342463
Kosher #167	09/14/96	12/04/96	Gila	1996-019728		12/03/96	342464
Kosher #168	09/14/96	12/04/96	Gila	1996-019729		12/03/96	342465
Kosher #169	09/14/96	12/04/96	Gila	1996-019730		12/03/96	342466
Kosher #170	09/14/96	12/04/96	Gila	1996-019731		12/03/96	342467
Kosher #171	09/14/96	12/04/96	Gila	1996-019732		12/03/96	342468
Kosher #172	09/14/96	12/04/96	Gila	1996-019733		12/03/96	342469
Kosher #173	09/14/96	12/04/96	Gila	1996-019734		12/03/96	342470
Kosher #174	09/14/96	12/04/96	Pinal	1996-040076		12/03/96	342471
Kosher #175	09/14/96	12/04/96	Pinal	1996-040077		12/03/96	342472
Kosher #176	09/14/96	12/04/96	Pinal	1996-040078		12/03/96	342473
Kosher #177	09/14/96	12/04/96	Pinal	1996-040079		12/03/96	342474
Kosher #178	09/14/96	12/04/96	Pinal	1996-040080		12/03/96	342475
Kosher #179	09/14/96	12/04/96	Pinal	1996-040081		12/03/96	342476
Kosher #180	09/14/96	12/04/96	Pinal	1996-040082		12/03/96	342477
Kosher #181	09/14/96	12/04/96	Pinal	1996-040083		12/03/96	342478
Kosher #182	09/14/96	12/04/96	Pinal	1996-040084		12/03/96	342479
Kosher #182	09/14/96	12/04/96	Gila	1996-019735		12/03/96	342480
Kosher #183	09/14/96	12/04/96	Pinal	1996-040085		12/03/96	342481 ✓
Kosher #183	09/14/96	12/04/96	Gila	1996-019736		12/03/96	342482

RECEIVED
 BLM AZ STATE OFFICE
 2015
 AUG
 8
 PHOENIX, ARIZONA

<u>Claim Name</u>	<u>Date Located</u>	<u>Date Recorded</u>	<u>Cty</u>	<u>Cty Record Dkt</u>	<u>Page</u>	<u>Date Filed BLM</u>	<u>BLM A MC Serial No.</u>
Kosher #184	09/14/96	12/04/96	Gila	1996-019737		12/03/96	342479
Kosher #185	09/14/96	12/04/96	Gila	1996-019738		12/03/96	342480
Kosher #186	09/14/96	12/04/96	Pinal	1996-040086		12/03/96	342481
Kosher #187	09/14/96	12/04/96	Pinal	1996-040087		12/03/96	342482
Kosher #188	09/14/96	12/04/96	Pinal	1996-040088		12/03/96	342483
Kosher #189	09/14/96	12/04/96	Pinal	1996-040089		12/03/96	342484
Kosher #190	09/14/96	12/04/96	Pinal	1996-040090		12/03/96	342485
Kosher #191	09/14/96	12/04/96	Pinal	1996-040091		12/03/96	342486
Kosher #192	09/14/96	12/04/96	Pinal	1996-040092		12/03/96	342487
Kosher #193	09/14/96	12/04/96	Pinal	1996-040093		12/03/96	342488
Kosher #193	09/14/96	12/04/96	Gila	1996-019739		12/03/96	
Kosher #194	09/14/96	12/04/96	Pinal	1996-040094		12/03/96	342489
Kosher #194	09/14/96	12/04/96	Gila	1996-019740		12/03/96	
Kosher #195	09/14/96	12/04/96	Gila	1996-019741		12/03/96	342490
Kosher #196	09/14/96	12/04/96	Gila	1996-019742		12/03/96	342491
Kosher #197	09/14/96	12/04/96	Pinal	1996-040095		12/03/96	342492
Kosher #198	09/14/96	12/04/96	Pinal	1996-040096		12/03/96	342493
Kosher #199	09/14/96	12/04/96	Pinal	1996-040097		12/03/96	342494
Kosher #200	09/14/96	12/04/96	Pinal	1996-040098		12/03/96	342495
Kosher #201	09/14/96	12/04/96	Pinal	1996-040099		12/03/96	342496
Kosher #202	09/14/96	12/04/96	Pinal	1996-040100		12/03/96	342497
Kosher #203	09/14/96	12/04/96	Pinal	1996-040101		12/03/96	342498
Kosher #204	09/14/96	12/04/96	Pinal	1996-040102		12/03/96	342499
Kosher #205	09/14/96	12/04/96	Pinal	1996-040103		12/03/96	342500
Kosher #205	09/14/97	12/04/96	Gila	1996-019743		12/03/96	
Kosher #206	09/14/97	12/04/96	Gila	1996-019744		12/03/96	342501
Kosher #207	09/14/96	12/04/96	Pinal	1996-040104		12/03/96	342502
Kosher #208	09/14/96	12/04/96	Pinal	1996-040105		12/03/96	342503
Kosher #209	09/14/96	12/04/96	Pinal	1996-040106		12/03/96	342504
Kosher #210	09/14/96	12/04/96	Pinal	1996-040107		12/03/96	342505
Kosher #211	09/14/96	12/04/96	Pinal	1996-040108		12/03/96	342506
Kosher #211	09/14/96	12/04/96	Gila	1996-019745		12/03/96	
Kosher #212	09/14/96	12/04/96	Gila	1996-019746		12/03/96	342507
Kosher #213	09/14/96	12/04/96	Gila	1996-019747		12/03/96	342508
Kosher #214	09/14/96	12/04/96	Gila	1996-019748		12/03/96	342509
Kosher #215	09/14/96	12/04/96	Gila	1996-019749		12/03/96	342510
Kosher #216	09/14/96	12/04/96	Gila	1996-019750		12/03/96	342511
Kosher #217	09/14/96	12/04/96	Gila	1996-019751		12/03/96	342512
Kosher #218	09/14/96	12/04/96	Gila	1996-019752		12/03/96	342513
Kosher #219	09/14/96	12/04/96	Gila	1996-019753		12/03/96	342514
Kosher #220	06/28/02	07/24/02	Pinal	2002-039180		07/25/02	356448
Kosher #221	06/28/02	07/24/02	Pinal	2002-039181		07/25/02	356449

RECEIVED
 BLM AZ STATE OFFICE
 PHOENIX, ARIZONA
 AUG 15 2001

<u>Claim Name</u>	<u>Date Located</u>	<u>Date Recorded</u>	<u>Cty</u>	<u>Cty Record Dkt</u>	<u>Page</u>	<u>Date Filed BLM</u>	<u>BLM A MC Serial No.</u>
Kosher #222	06/28/02	07/24/02	Pinal	2002-039182		07/25/02	356450
Kosher #223	06/28/02	07/24/02	Pinal	2002-039183		07/25/02	356451
Kosher #224	06/28/02	07/24/02	Pinal	2002-039184		07/25/02	356452 ✓
Kosher #225	09/07/05	10/11/05	Pinal	2005-137450		09/08/05	367050
Kosher #226	09/07/05	10/11/05	Pinal	2005-137451		09/08/05	367051
Kosher #227	09/07/05	10/11/05	Pinal	2005-137449		09/08/05	367052
Kosher #228	09/07/05	10/11/05	Pinal	2005-137448		09/08/05	367053
Kosher #229	09/07/05	10/11/05	Pinal	2005-137447		09/08/05	367054 ✓

GROUP XII: (Unpatented mining claims situated in Section 1, Township 1 South, Range 13 East and Section 6, Township 1 South, Range 14 East, G&SR Mer., Gila County)

<u>Claim Name</u>	<u>Date Located</u>	<u>Date Recorded</u>	<u>Cty</u>	<u>Cty Record Dkt</u>	<u>Page</u>	<u>Date Filed BLM</u>	<u>BLM A MC Serial No.</u>
RJD #1	12/5/97	2/27/98	Gila	1998	2760	3/2/98	349780
RJD #2	12/5/97	2/27/98	Gila	1998	2761	3/2/98	349781 ✓
RJD #4	5/17/98	6/5/98	Gila	1998	8633	7/9/98	350335 ✓

I:\FILES\DOCS\CARL10\260626\DOCFQ9751.DOC

RECEIVED
 BLM AZ STATE OFFICE
 2011 AUG 18 A 7:55
 PHOENIX, ARIZONA

DECONCINI McDONALD YETWIN & LACY

A PROFESSIONAL CORPORATION
ATTORNEYS AT LAW

ROBIN E. BARNES, CP
rbarnes@dmyl.com

2525 EAST BROADWAY BOULEVARD • SUITE 200
TUCSON, ARIZONA 85716-5300
(520) 322-5000 • (520) 322-5585 (Fax)

WWW.DECONCINIMCDONALD.COM

August 16, 2011

Via Federal Express

Arizona State Office
Bureau of Land Management
Attention: Public Room
One North Central Avenue, Suite 800
Phoenix, AZ 85004-4427

RECEIVED
BLM AZ STATE OFFICE
2011 AUG 18 A 7:56
PHOENIX, ARIZONA


RE: **Payment of Claim Maintenance Fee; Howard and Neal Hawks**

Ladies and Gentlemen:

Delivered herewith is a check in the amount of \$280.00 as payment of the claim maintenance fees pursuant to 30 U.S.C. § 28f(a), as adjusted by 30 U.S.C. § 28j(c) and implemented by notice in 74 *Federal Register* 30959-62 (June 29, 2009), for the assessment year beginning September 1, 2011, on behalf of Howard and Neal Hawks. A copy of the Certification of Payment of Maintenance Fee in Lieu of Affidavit of Annual Assessment Work to be recorded with the Yavapai County Recorder's Office is also enclosed herewith.

Please return a date-stamped copy of this letter and the affidavit along with the receipt for payment to this office. Thank you for your assistance and please feel free to contact me or Marian C. LaLonde with any questions or concerns.

Sincerely,



Robin E. Barnes, CP
Certified Paralegal

reb

Enc.

c. w/out enc. Howard Hawks
I:\FILES\DOCS\HAWK04\290356\LTR\LO3469.DOC

Tucson

Phoenix

Flagstaff

Scottsdale

Alexandria, VA

After recording, please return to:

Robin Barnes
DeConcini McDonald Yetwin & Lacy, P.C.
2525 E. Broadway Blvd., #200
Tucson, AZ 85716

RECEIVED
BLM AZ STATE OFFICE
2011 AUG 18 A 7:56
PHOENIX, ARIZONA

STATE OF ARIZONA)
) ss:
County of Pima)

CERTIFICATION OF PAYMENT OF MAINTENANCE FEE
IN LIEU OF AFFIDAVIT OF ANNUAL ASSESSMENT WORK

Marian C. LaLonde, being first duly sworn, deposes and says that:

1. She is the agent for the owners of the unpatented placer mining claims situated in Yavapai County, Arizona (the "Claims"), the location notices of which are of record in Yavapai County, and in the records of the Arizona State Office of the Bureau of Land Management under the file numbers indicated as follows:

<u>Claim Name</u>	<u>Yavapai County Recds</u>		<u>BLM Serial</u>
	<u>Book</u>	<u>Page</u>	<u>A MC NO.</u>
HAWKS 1	4689	675	397839
HAWKS 2	4689	674	397840 ✓

The Claims are situated in Section 25, Township 8 North, Range 1 West, G&SR Meridian.

2. Pursuant to the 30 U.S.C. § 28f(a), as adjusted by 30 U.S.C. § 28j(c) and implemented by notice in 74 *Federal Register* 30959-62 (June 29, 2009), the owner has paid a maintenance fee of \$140 per claim for the assessment year beginning September 1, 2011. This Certificate is in lieu of an affidavit of performance of annual assessment work or notice of intent to hold.

3. The name and address of the owner of the Claims for which this Certificate is prepared are Howard L. Hawks and Neal H. Hawks, 1044 N. 115th St., Omaha, NE 68154.

THIS IS NOT A CHANGE OF ADDRESS

4. The Claims are held and claimed by the owners for the valuable minerals contained therein.


DATED this 10th day of August, 2011.

Marian C. LaLonde
Marian C. LaLonde

Sworn and subscribed before me this 16th day of August, 2011, by Marian C. LaLonde.

Robin E Barnes
Notary Public

I:\FILES\DOCS\HAWK04\290356\LTR\LN2944.DOC



RECEIVED
BLM AZ STATE OFFICE
2011 AUG 18 A 7:56
PHOENIX, ARIZONA

DECONCINI MCDONALD YETWIN & LACY

A PROFESSIONAL CORPORATION
ATTORNEYS AT LAW

ROBIN E. BARNES, CP
rbarnes@dmyl.com

2525 EAST BROADWAY BOULEVARD • SUITE 200
TUCSON, ARIZONA 85716-5300
(520) 322-5000 • (520) 322-5585 (Fax)
WWW.DECONCINIMCDONALD.COM

August 17, 2010

Via Federal Express

Arizona State Office
Bureau of Land Management
Attention: Public Room
One North Central Avenue, Suite 800
Phoenix, AZ 85004-4427

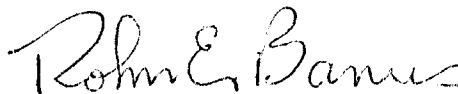
RE: **Payment of Claim Maintenance Fee; Arizona Minerals Inc.**

Ladies and Gentlemen:

Delivered herewith is a check in the amount of \$23,240.00 as payment of the claim maintenance fees pursuant to 30 U.S.C. § 28f(a), as adjusted by 30 U.S.C. § 28j(c) and implemented by notice in 74 *Federal Register* 30959-62 (June 29, 2009), for the assessment year beginning September 1, 2011, on behalf of Arizona Minerals, Inc. A copy of the Certification of Payment of Maintenance Fee in Lieu of Affidavit of Annual Assessment Work to be recorded with the Santa Cruz County Recorder's Office is also enclosed herewith.

Please return a date-stamped copy of this letter and the affidavit along with the receipt for payment to this office. Thank you for your assistance and please feel free to contact me or John Lacy with any questions or concerns

Sincerely,



Robin E. Barnes, CP
Certified Paralegal

RECEIVED
BLM AZ STATE OFFICE
2011 AUG 18 A 7:56
PHOENIX, ARIZONA

rb

c. w/out enc. Fleetwood Koutz (via email)
Chris Jones (via email)

I:\FILES\DOCS\AUGU05\251031\LTR\LO3567.DOC

Tucson

Phoenix

Flagstaff

Scottsdale

Alexandria, VA

After recording, please return to:
John C. Lacy
DeConcini McDonald Yetwin & Lacy, P.C.
2525 E. Broadway Blvd., #200
Tucson, AZ 85716

PHOENIX, ARIZONA

2011 AUG 18 A 7:56

RECEIVED
BLMAZ STATE OFFICE

STATE OF ARIZONA)
) ss:
County of Pima)

CERTIFICATION OF PAYMENT OF MAINTENANCE FEE
IN LIEU OF AFFIDAVIT OF ANNUAL ASSESSMENT WORK

John C. Lacy, being first duly sworn, deposes and says that:

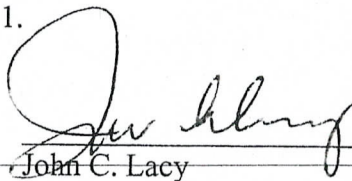
1. He is an agent for Arizona Minerals Inc., a Nevada corporation, the owner of the unpatented lode mining claims situated in Santa Cruz County, Arizona (the "Claims"), the location notices of which are of record in Santa Cruz County, and in the records of the Arizona State Office of the Bureau of Land Management under the file numbers indicated in the attached Exhibit A.

2. Pursuant to the 30 U.S.C. § 28f(a), as adjusted by 30 U.S.C. § 28j(c) and implemented by notice in 74 *Federal Register* 30959-62 (June 29, 2009), the owner has paid a maintenance fee of \$140 per claim for the assessment year beginning September 1, 2011. This Certificate is in lieu of an affidavit of performance of annual assessment work or notice of intent to hold.

3. The name and address of the owner of the Claims for which this Certificate is prepared are Arizona Minerals Inc., c/o Wildcat Silver Corp., 4500 Cherry Creek South Drive, Denver, CO 80246. THIS IS NOT A CHANGE OF ADDRESS.


4. The Claims are held and claimed by the owners for the valuable minerals contained therein.

DATED this 16th day of August, 2011.




John C. Lacy

Sworn and subscribed before me this 16th day of August, 2011, by John C. Lacy,
Agent for Arizona Minerals Inc.



Notary Public



**EXHIBIT A
Mining Claims**

The following unpatented lode mining claims are situated in the Harshaw Mining District, in Sections 2, 3, 9, 10, 11, 14, 15 and 16 (unsurveyed), Township 23 South, Range 16 East, G&SR Mer., Santa Cruz County, Arizona, the names of which, and the place of recording of their location notices in the Official Records of Santa Cruz County and the Arizona State Office of the Bureau of Land Management are as follows:

<i>Name of Claim</i>	<i>Location Date</i>	<i>Santa Cruz County</i>		<i>BLM Serial</i>
		<i>Docket/Page or Fee No.</i>		<i>A MC No.</i>
Shell No. 1	01/29/1965	58	135	51409
Shell No. 2	01/29/1965	58	136	51410
Shell 2A	05/09/2008	2008-05629		392436
Shell 2B	05/12/2008	2008-05630		392437 ✓
Shell No. 3	01/29/1965	58	137	51411 ←
Shell No. 4	01/29/1965	58	138	51412
Shell No. 5	01/29/1965	58	139	51413
Shell No. 6	01/28/1965	58	140	51414
Shell No. 7	01/28/1965	58	141	51415
Shell No. 8	01/28/1965	58	142	51416
Shell No. 9	01/29/1965	58	143	51417
Shell No. 10	01/29/1965	58	144	51418
Shell No. 11	01/28/1965	58	145	51419
Shell No. 12	01/28/1965	58	146	51420
Shell No. 13	01/29/1965	58	147	51421
Shell No. 14	01/29/1965	58	148	51422
Shell No. 15	01/28/1965	58	149	51423
Shell No. 16	01/28/1965	58	150	51424
Shell No. 17	01/28/1965	58	151	51425
Shell No. 18	01/28/1965	58	152	51426
Shell No. 19	01/28/1965	58	153	51427
Shell No. 20	01/28/1965	58	154	51428 ✓
Shell 21	12/21/2006	2007-01462		376997
Shell 22	12/21/2006	2007-01463		376998
Shell 23	12/21/2006	2007-01464		376999
Shell 24	9/15/2008	2008-11346		394954 ✓
Shell 25	12/29/2006	2007-01465		377000 ✓
Shell 26	12/29/2006	2007-01466		377001
Shell 27	12/29/2006	2007-01467		377002
Shell 28	01/02/2007	2007-01468		377003
Shell 29	01/02/2007	2007-01469		377004
Shell 30	01/02/2007	2007-01470		377005 ✓
Shell 31B	05/15/2008	2008-05631		392438 ✓
Amended	07/22/2008	2008-07616		

2011 AUG 18 A T
RECEIVED
BLM AZ STATE OFFICE

<i>Name of Claim</i>	<i>Location Date</i>	<i>Santa Cruz County Docket/Page or Fee No.</i>		<i>BLM Serial A MC No.</i>
Shell 32	01/02/2007	2007-01472		377007
Shell 33	01/04/2007	2007-01473		377008
Shell 34	01/04/2007	2007-01474		377009
Shell 35	12/21/2007	2007-01475		377010
Shell 36	12/21/2006	2007-01476		377011
Shell 37	12/21/2006	2007-01477		377012
Shell 38	12/22/2006	2007-01478		377013
Shell 39	12/22/2006	2007-01479		377014
Shell 40	12/22/2006	2007-01480		377015
Shell 41	12/22/2006	2007-01481		377016
Shell 42	12/22/2006	2007-01482		377017
Shell 43	12/22/2006	2007-01483		377018 ✓
Shell No. 44	07/27/1967	81	212	51452
Shell No. 45	07/27/1967	81	213	51453
Shell No. 46	07/27/1967	81	214	51454
Shell No. 47	07/27/1967	81	215	51455
Shell No. 48	07/27/1967	81	216	51456
Shell No. 49	07/27/1967	81	217	51457 ✓
Shell 51	12/29/2006	2007-01484		377019
Shell 52	12/29/2006	2007-01485		377020
Shell 53	12/29/2006	2007-01486		377021
Shell 54	01/02/2007	2007-01487		377022
Shell 55	01/02/2007	2007-01488		377023
Shell 56	01/02/2007	2007-01489		377024
Shell 57	01/02/2007	2007-01490		377025
Shell 58	01/02/2007	2007-01491		377026
Shell 59	01/04/2007	2007-01492		377027
Shell 60	01/04/2007	2007-01493		377028
Shell 61	01/04/2007	2007-01494		377029
Shell 62	01/04/2007	2007-01495		377030
Shell 63	01/04/2007	2007-01496		377031
Shell 64	01/04/2007	2007-01497		377032
Shell 65	01/02/2007	2007-01498		377033
Shell 66	01/02/2007	2007-01499		377034
Shell 67	01/02/2007	2007-01500		377035
Shell 68	01/02/2007	2007-01501		377036
Shell 69	12/22/2006	2007-01502		377037
Shell 70	12/22/2006	2007-01530		377038
Shell 71	12/22/2006	2007-01504		377039
Shell 72	12/22/2006	2007-01505		377040 ✓
Shell 73	04/24/2007	2007-08110		383320

2011 AUG 18 A 7:57

RECEIVED
BLM AZ STATE OFFICE

<i>Name of Claim</i>	<i>Location Date</i>	<i>Santa Cruz County Fee Number</i>	<i>BLM Serial A MC No.</i>
Shell 74	04/24/2007	2007-08111	383321
Shell 75	04/24/2007	2007-08112	383322
Shell 76	04/24/2007	2007-08113	383323
Amended	05/06/2008	2008-05484	
Shell 77	04/24/2007	2007-08114	383324
Amended	05/06/2008	2008-05485	
Shell 78	04/24/2007	2007-08115	383325
Shell 79	04/24/2007	2007-08116	383326
Shell 80	04/24/2007	2007-08117	383327
Shell 81	04/24/2007	2007-08118	383328
Shell 82	05/21/2007	2007-08119	383329
Amended	05/07/2008	2008-05486	
Shell 83	05/21/2007	2007-08120	383330
Amended	05/07/2008	2008-05487	
Shell 84	05/21/2007	2007-08121	383331
Amended	05/07/2008	2008-05488	
Shell 85	05/21/2007	2007-08122	383332
Shell 86	05/21/2007	2007-08123	383333
Amended	05/07/2008	2008-05489	
Shell 87	05/21/2008	2007-08124	383334
Shell 88	05/21/2007	2007-08125	383335
Amended	05/07/2008	2008-05490	
Shell 89	05/21/2007	2007-08126	383336
Shell 90	05/21/2007	2007-08127	383337
Amended	05/07/2008	2005-05491	
Shell 91	05/21/2007	2007-08128	383338
Shell 92	05/17/2007	2007-08129	383339
Amended	05/06/2008	2008-05492	
Shell 93	05/17/2007	2007-08130	383340
Amended	05/06/2008	2008-05493	
Shell 94	05/17/2007	2007-08131	383341
Shell 95	05/17/2007	2007-08132	383342
Amended	05/06/2008	2008-05494	
Shell 96	05/17/2007	2007-08133	383343
Shell 97	05/17/2007	2007-08134	383344
Amended	05/06/2008	2008-05495	
Shell 98	05/16/2007	2007-08135	383345
Amended	05/06/200808	2008-05496	
Shell 99	05/16/2007	2007-08136	383346
Shell 100	05/16/2007	2007-08137	383347
Shell 101	05/16/2007	2007-08138	383348
Amended	05/06/2008	2008-05497	
Shell 102	04/24/2007	2007-08139	383349 ✓

RECEIVED
 BLM AZ STATE OFFICE
 2011 AUG 18 A 7:51

<i>Name of Claim</i>	<i>Location Date</i>	<i>Santa Cruz County Fee Number</i>	<i>BLM Serial A MC No.</i>
Shell 103	04/24/2007	2007-08140	383350
Amended	04/30/2008	2008-05498	
Shell 104	04/24/2007	2007-08141	383351
Shell 105	04/24/2007	2007-08142	383352
Amended	04/30/2008	2008-05499	
Shell 106	04/24/2007	2007-08143	383353
Amended	04/30/2008	2008-05500	
Shell 107	04/24/2007	2007-08144	383354
Amended	04/30/2008	2008/05501	
Shell 108	04/24/2007	2007-08145	383355
Amended	04/30/2008	2008-05502	
Shell 109	04/24/2007	2007-08146	383356
Amended	04/30/2008	2008-05503	
Shell 110	04/24/2007	2007-08147	383357
Shell 111	04/24/2007	2007-08148	383358
Amended	04/30/2008	2008-05504	
Shell 112	04/26/2007	2007-08149	383359
Shell 113	04/26/2007	2007-08150	383360
Amended	04/30/2008	2008-05505	
Shell 114	04/26/2007	2007-08151	383361
Shell 115	04/26/2007	2007-08152	383362
Amended	04/30/2008	2008-05506	
Shell 116	04/26/2007	2007-08153	383363
Shell 117	04/26/2007	2007-08154	383364
Amended	04/30/2008	2008-05507	
Shell 118	05/07/2007	2007-08155	383365
Amended	04/30/2008	2008-05508	
Shell 119	05/07/2007	2007-08156	383366
Amended	04/30/2008	2008-05509	
Shell 120	05/07/2007	2007-08157	383367
Shell 121	05/07/2007	2007-08158	383368
Amended	05/05/2008	2008-05510	
Shell 122	05/07/2007	2007-08159	383369
Shell 123	05/07/2007	2007-08160	383370
Amended	05/05/2008	2008-05511	
Shell 124	05/07/2007	2007-08161	383371
Shell 125	05/07/2007	2007-08162	383372
Amended	05/05/2008	2008-05512	
Shell 126	05/11/2007	2007-08163	383373
Amended	05/05/2008	2008-05513	
Shell 127	05/11/2007	2007-08164	383374
Amended	05/05/2008	2008-05514	
Shell 128	05/11/2007	2007-08165	383375 ✓

RECEIVED
 BLM AZ STATE OFFICE
 2011 AUG 18 A 7:57

<i>Name of Claim</i>	<i>Location Date</i>	<i>Santa Cruz County Fee Number</i>	<i>BLM Serial A MC No.</i>
Shell 129	05/11/2007	2007-08166	383376
Amended	05/05/2008	2008-05515	
Shell 130	05/11/2007	2007-08167	383377
Shell 131	05/11/2007	2007-08168	383378
Amended	05/01/2008	2008-05516	
Shell 132	05/11/2007	2007-08169	383379
Shell 133	05/11/2007	2007-08170	383380
Amended	05/01/2008	2008-05517	
Shell 134	05/14/2007	2007-08171	383381
Shell 135	05/14/2007	2007-08172	383382
Amended	05/01/2008	2008/05518	
Shell 136	05/23/2007	2007-08173	383383
Amended	05/07/2008	2008-05519	
Shell 137	05/23/2007	2007-08174	383384
Shell 138	05/23/2007	2007-08175	383385
Shell 139	05/23/2007	2007-08176	383386
Shell 140	05/18/2007	2007-08177	383387
Amended	05/07/2008	2008-05520	
Shell 141	05/18/2007	2007-08178	383388
Amended	05/07/2008	2008-05521	
Shell 142	05/16/2007	2007-08179	383389
Amended	05/06/2008	2008-05522	
Shell 143	05/16/2007	2007-08180	383390
Shell 144	05/16/2007	2007-08181	383391
Amended	05/06/2008	2008-05523	
Shell 145	05/16/2007	2007-08182	383392
Amended	05/06/2008	2008-05524	
Shell 146	05/14/2007	2007-08183	383393
Amended	05/01/2008	2008-05525	
Shell 147	05/14/2007	2007-08184	383394
Shell 148	05/14/2007	2007-08185	383395
Amended	05/01/2008	2008-05526	
Shell 149	05/14/2007	2007-08186	383396 ✓
Amended	05/01/2008	2008-05527	
Shell 150	05/21/2008	2008-05632	392439 ✓
Amended	07/22/2008	2008-07615	
Shell 151	09/15/2008	2008-11347	394955
Shell 152	09/15/2008	2008-11348	394956
Shell 153	09/15/2008	2008-11349	394957
Shell 154	09/15/2008	2008-11350	394958
Shell 155	09/15/2008	2008-11351	394959
Shell 156	09/15/2008	2008-11352	394960
Shell 157	09/15/2008	2008-11353	394961

2011 AUG 18 A 7:57
 OFFICE
 ARIZONA

RECEIVED
 BLM AZ STATE OFFICE

<i>Name of Claim</i>	<i>Location Date</i>	<i>Santa Cruz County Fee Number</i>	<i>BLM Serial A MC No.</i>
Shell 158	09/14/2008	2008-11354	394962
Shell 159	09/14/2008	2008-11355	394963
Shell 160	09/14/2008	2008-11356	394964
Shell 161	09/14/2008	2008-11357	394965
Shell 162	09/14/2008	2008-11358	394966
Shell 163	09/14/2008	2008-11359	394967
Shell 164	09/14/2008	2008-11360	394968
Shell 165	09/14/2008	2008-11361	394969

I:\FILES\DOCS\AUGU05\251031\DOCLN0836.DOC

RECEIVED
BLM AZ STATE OFFICE
2011 AUG 18 A 7:57
PHOENIX, ARIZONA

<i>Name of Claim</i>	<i>Location Date</i>	<i>Santa Cruz County Fee Number</i>	<i>BLM Serial A MC No.</i>
Shell 158	09/14/2008	2008-11354	394962
Shell 159	09/14/2008	2008-11355	394963
Shell 160	09/14/2008	2008-11356	394964
Shell 161	09/14/2008	2008-11357	394965
Shell 162	09/14/2008	2008-11358	394966
Shell 163	09/14/2008	2008-11359	394967
Shell 164	09/14/2008	2008-11360	394968
Shell 165	09/14/2008	2008-11361	394969

I:\FILES\DOCS\AUGU05\251031\DOC\LN0836.DOC

RECEIVED
BLM AZ STATE OFFICE
2011 AUG 18 A 7:57
PHOENIX, ARIZONA

DECONCINI McDONALD YETWIN & LACY

A PROFESSIONAL CORPORATION
ATTORNEYS AT LAW

ROBIN E. BARNES, CP
rbarnes@dmyl.com

2525 EAST BROADWAY BOULEVARD • SUITE 200
TUCSON, ARIZONA 85716-5300
(520) 322-5000 • (520) 322-5585 (Fax)

WWW.DECONCINIMCDONALD.COM

August 16, 2011

Via Federal Express

Arizona State Office
Bureau of Land Management
Attention: Public Room
One North Central Avenue, Suite 800
Phoenix, AZ 85004-4427

RE: **Payment of Claim Maintenance Fee; Thirstystone Resources, Inc.**

Ladies and Gentlemen:

Delivered herewith is a check in the amount of \$280.00, as payment of the claim maintenance fees pursuant to the 30 U.S.C. § 28f(a), as adjusted by 30 U.S.C. § 28j(c) and implemented by notice in 74 *Federal Register* 30959-62 (June 29, 2009), for the assessment year beginning September 1, 2011, on behalf of Thirstystone Resources, Inc. A copy of the Certification of Payment of Maintenance Fee in Lieu of Affidavit of Annual Assessment Work to be recorded with the Navajo County Recorder's Office is also enclosed herewith.

Please return a date-stamped copy of this letter and the affidavits along with the receipt for payment to this office. Thank you for your assistance and please feel free to contact me or John Lacy with any questions or concerns.

Sincerely,



Robin E. Barnes, CP
Certified Paralegal

RECEIVED
BLM AZ STATE OFFICE
2011 AUG 18 A 7:57
PHOENIX, ARIZONA

reb

Enc.

c. w/out enc. Laurie Leahy
Carl White

I:\FILES\DOCS\DESE06\960505\LTR\LO3492.DOC

Tucson

Phoenix

Flagstaff

Scottsdale

Alexandria, VA

After recording, please return to:

John C. Lacy
DeConcini McDonald Yetwin & Lacy, P.C.
2525 E. Broadway Blvd., #200
Tucson, AZ 85716

PHOENIX, ARIZONA

2011 AUG 18 A 7:57

RECEIVED
BLM AZ STATE OFFICE

STATE OF TEXAS)
) ss:
County of Cook)

CERTIFICATION OF PAYMENT OF MAINTENANCE FEE
IN LIEU OF AFFIDAVIT OF ANNUAL ASSESSMENT WORK

Laurie Leahy, being first duly sworn, deposes and says that:

1. She is an agent for Thirstystone Resources, Inc., the owner of the following described unpatented placer mining claims situated in Navajo County, Arizona (the "Claims"), the location notices of which are of record in said county, and in the records of the Arizona State Office of the Bureau of Land Management under the file numbers indicated as follows:

Name of Claim	Cty Recds Document No.	BLM Serial A MC No.
NIZ #3	1998-6151	350123 ✓
THT #1	1999-11101	352178 ✓


The NIZ #3 claim is situated in the Southwest Quarter of Section 22, Township 12 North, Range 20 East and the THT #1 claim is situated in the Northwest Quarter of Section 28, Township 12 North, Range 20 East, all in the Gila and Salt River Meridian.

2. Pursuant to the 30 U.S.C. § 28f(a), as adjusted by 30 U.S.C. § 28j(c) and implemented by notice in 74 *Federal Register* 30959-62 (June 29, 2009), the owner has paid a maintenance fee of \$140 per claim for the assessment year beginning September 1, 2011. This Certificate is in lieu of an affidavit of performance of annual assessment work or notice of intent to hold.


3. The name and address of the owner of Claims for which this Certificate is prepared are Thirstystone Resources, Inc., c/o RAF Industries, Inc., One Pitcairn Place, 165 Township Line Road, Suite 2100, Jenkintown, PA 19046.

4. The Claims are held and claimed by the owner for the valuable mineral contained therein.

DATED this 9th day of August, 2011.


Laurie Leahy

Sworn and subscribed before me this 9th day of August, 2011, by Laurie Leahy,
Agent for Thirstystone Resources, Inc.


Notary Public

I:\FILES\DOCS\DESE06\960505\DOC\LN1233.DOC



RECEIVED
BLMAZ STATE OFFICE
2011 AUG 18 A 7:57
PHOENIX, ARIZONA

DECONCINI McDONALD YETWIN & LACY.

A PROFESSIONAL CORPORATION
ATTORNEYS AT LAW

ROBIN E. BARNES, CP
rbarnes@dmyl.com

2525 EAST BROADWAY BOULEVARD • SUITE 200
TUCSON, ARIZONA 85716-5300
(520) 322-5000 • (520) 322-5585 (Fax)
WWW.DECONCINIMCDONALD.COM

August 15, 2011

Via Federal Express

Arizona State Office
Bureau of Land Management
Attention: Public Room
One North Central Avenue, Suite 800
Phoenix, AZ 85004-4427

RE: **Payment of Claim Maintenance Fee; Redstone Resources Corporation**

Ladies and Gentlemen:

Delivered herewith is a check in the amount of \$22,960.00 as payment of the claim maintenance fees pursuant to 30 U.S.C. § 28f(a), as adjusted by 30 U.S.C. § 28j(c) and implemented by notice in 74 *Federal Register* 30959-62 (June 29, 2009), for the assessment year beginning September 1, 2011, on behalf of Redstone Resources Corporation. A copy of the Certification of Payment of Maintenance Fee in Lieu of Affidavit of Annual Assessment Work to be recorded with the Yavapai Recorder's Office is also enclosed herewith.

Please return a date-stamped copy of this letter and the affidavit along with the receipt for payment to this office. Thank you for your assistance and please feel free to contact me or John Lacy with any questions or concerns

Sincerely,



Robin E. Barnes, CP
Certified Paralegal

reb

Enc.

c. w/out enc. Gary Davis (via email)

I:\FILES\DOCS\REDS01\291366\LTR\LO3578.DOC

RECEIVED
BLM AZ STATE OFFICE
2011 AUG 18 A 7:57
PHOENIX, ARIZONA

After recording, please return to:

Robin E. Barnes
DeConcini McDonald Yetwin & Lacy, P.C.
2525 E. Broadway Blvd., #200
Tucson, AZ 85716

RECEIVED
BLM AZ STATE OFFICE
2011 AUG 18 A 7:57
PHOENIX, ARIZONA

STATE OF ARIZONA)
) ss:
County of Pima)

CERTIFICATION OF PAYMENT OF MAINTENANCE FEE
IN LIEU OF AFFIDAVIT OF ANNUAL ASSESSMENT WORK

Marian C. LaLonde, being first duly sworn, deposes and says that:

1. She is an agent for Redstone Resources Corporation, a Nevada corporation, owner of the unpatented lode mining claims and millsites situated in Yavapai County, Arizona (the "Claims"), the location notices of which are of record in said county, and in the records of the Arizona State Office of the Bureau of Land Management under the file numbers indicated in the attached Exhibit A.

2. Pursuant to the 30 U.S.C. § 28f(a), as adjusted by 30 U.S.C. § 28j(c) and implemented by notice in 74 *Federal Register* 30959-62 (June 29, 2009), the owner has paid a maintenance fee of \$140 per claim for the assessment year beginning September 1, 2011. This Certificate is in lieu of an affidavit of performance of annual assessment work or notice of intent to hold.

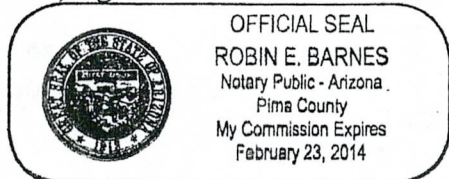
3. The name and address of the owner of Claims for which this Certificate is prepared are Redstone Resources Corporation, 10920 W. Alameda Ave., Ste. 207, Lakewood CO 80226. THIS IS NOT A CHANGE OF ADDRESS

4. The Claims are held and claimed by the owner for the valuable mineral contained therein and the millsites for uses related to the mining claims.

DATED this 16th day of August, 2011.

Marian C. LaLonde
Marian C. LaLonde

Sworn and subscribe to before me this 16th day of August, 2011, by Marian C. LaLonde, Agent for Redstone Resources Corporation.



Robin E. Barnes
Notary Public

EXHIBIT A

The following unpatented lode mining claims situated in the Walnut Grove Mining District, Yavapai County, Arizona, the location notices of which are of record in the office of the Recorder of Yavapai County, Arizona and the Arizona State office of the Bureau of Land Management as follows:

Name of Claim	Book of Official Records	Page Number	A MC Number	Location Date
Mistake Fraction No. 1	761	114	75989	6-21-1972
Mistake Fraction No. 2	761	115	75990	6-20-1972
Mistake No. 1	761	116	75991	6-20-1972
Mistake No. 2	761	117	75992	6-20-1972
Mistake No. 3	761	118	75993	6-20-1972
Mistake No. 4	761	119	75994	6-20-1972
Mistake No. 5	761	120	75995	6-20-1972
Mistake No. 6	761	121	75996	6-21-1972
Mistake No. 7	761	122	75997	6-21-1972
Mistake No. 8	761	123	75998	6-21-1972
Mistake No. 9	761	124	<u>75999</u> ✓	6-21-1972
Mistake No. 10	761	125	76000	6-21-1972
Mistake No. 11	761	126	76001	6-21-1972
Mistake No. 12	761	127	76002	6-21-1972
Mistake No. 13	761	128	76003	6-21-1972
Mistake No. 14	761	129	76004	6-21-1972
Mistake No. 15	761	130	76005	6-21-1972
Mistake No. 16	761	131	76006	6-21-1972
Mistake No. 17	761	132	76007	6-21-1972
Mistake No. 18	761	133	76008	6-21-1972
The Last Mistake	761	134	<u>76009</u> ✓	6-21-1972
Lois No. 1	464	551	75979	9-01-1967
Lois No. 2	464	552	75980	9-01-1967
Lois No. 3	464	553	75981	9-01-1967
Lois No. 4	464	554	75982	9-01-1967
Lois No. 5	464	555	75983	9-01-1967
Lois No. 6	464	556	75984	9-01-1967
Lois No. 17	464	557	75985	9-01-1967
Lois No. 18	464	558	75986	9-01-1967
Lois No. 19	464	559	75987	9-01-1967
Lois No. 20	464	560	<u>75988</u> ✓	9-01-1967
Zonia No. 2	1358	591-592	124258	1-30-1981
Zonia No. 5	1358	593-594	124259	1-30-1981
Zonia No. 6	1358	595-596	124260	1-30-1981
Zonia No. 7	1358	597-598	124261	1-30-1981
Zonia No. 8	1358	599-600	124262	1-30-1981
Zonia No. 9	1358	601-602	124263	1-30-1981
Zonia No. 10	1358	603-604	124264	1-30-1981

RECEIVED
FEB 1 1972
YAVAPAI COUNTY
ARIZONA

Name of Claim	Book of Official Records	Page Number	A MC Number	Location Date
Zonia No. 11	1358	605-606	124265	1-30-1981
Zonia No. 14	1358	607-608	124266	1-30-1981
Zonia No. 15	1358	609-610	124267	1-30-1981
Zonia No. 16	1358	611-612	124268	1-30-1981
Zonia No. 17	1358	613-614	124269	1-30-1981
Zonia No. 18	1358	615-616	124270	1-30-1981
Zonia No. 19	1358	617-618	124271	1-30-1981
Zonia No. 20	1358	619-620	124272	1-30-1981
Zonia No. 21	1358	621-622	124273	1-30-1981
Zonia No. 22	1358	623-624	124274	1-30-1981
Zonia No. 23	1358	625-626	124275	1-30-1981
Zonia No. 24	1358	627-628	124276 ✓	1-30-1981
Copper King No. 1	4765	431	402403	9-01-2010
Copper King No. 2	4765	433	402404	9-01-2010
Copper King No. 3	4765	432	402405 ✓	9-01-2010
Copper King No. 4	1358	639-640	124282	1-30-1981
Scott No. 1	1358	641-642	124283	1-30-1981
Scott No. 2	1358	643-644	124284	1-30-1981
Copper Bar No. 2	1358	645-646	124285 ✓	1-30-1981
Triad No. 1	3739	235	353382	2-16-2000
Triad No. 2	3739	234	353383	2-16-2000
Triad No. 3	3739	233	353384 ✓	2-16-2000
Copper Crown No. 1	147	155	76047	9-19-1938
Copper Crown No. 2	147	156	76048	9-19-1938
Copper Crown No. 3	147	157	76049	9-19-1938
Copper Crown No. 4	151	331	76050	7-02-1942
Copper Crown No. 5	151	332	76051	7-02-1942
Copper Crown No. 6	151	333	76052	7-02-1942
Copper Crown No. 7	151	334	76053	7-02-1942
Copper Crown No. 8	151	335	76054	7-02-1942
Gold Crown	159	400	76046	12-3-1951
Copper Crown No. 9	55	111	76055	6-01-1955
Copper Crown No. 10	7	186	76056	7-14-1952
Copper Crown No. 12	55	112	76057	6-01-1955
Copper Crown 13	560	929	76058	7-23-1969
Copper Crown No. 14	63	204	76059	11-04-1955
Copper Crown No. 15	64	179	76060	12-12-1955
Copper Crown No. 16	64	180	76061	12-12-1955
Copper Crown No. 17	64	181	76062	12-12-1955
Copper Crown No. 18	68	385	76063	2-07-1956
Copper Crown No. 19	68	386	76064	2-07-1956
Copper Crown No. 20	68	387	76065	2-07-1956
Copper Crown No. 21	68	388	76066	2-07-1956
Copper Crown No. 22	68	389	76067 ✓	2-07-1956

RECEIVED
 STATE OFFICE
 PHOENIX, ARIZONA
 JAN 19 1981

Name of Claim	Book of Official Records	Page Number	A MC Number	Location Date
Copper Crown No. 23	68	390	76068	2-07-1956
Copper Crown No. 24	68	391	76069	2-07-1956
Copper Crown No. 25	68	392	76070	2-07-1956
Copper Crown No. 26	68	393	76071	2-07-1956
Copper Crown No. 27	83	74	76072	8-11-1956
Copper Crown No. 28	73	402	76073	3-07-1956
Copper Crown No. 29	73	403	76074	3-07-1956
Copper Crown No. 30	73	404	76075	3-07-1956
Copper Crown No. 31	73	405	76076	3-07-1956
Copper Crown No. 32	83	75	76077	8-11-1956
Copper Crown No. 33	112	374	76078	9-01-1957
Copper Crown No. 34	112	375	76079	9-01-1957
Copper Crown No. 35	112	376	76080	9-01-1957
Copper Crown No. 36	560	930	76081	7-20-1969
Copper Crown No. 37	560	931	76082	7-20-1969
Copper Crown No. 38	560	932	76083	7-21-1969
Copper Crown No. 39	560	933	76084	7-21-1969
Copper Crown No. 40	560	934	76085	7-20-1969
Copper Crown No. 41	560	935	76086	7-21-1969
Copper Crown No. 42	560	936	76087	7-22-1969
Copper Crown No. 43	560	937	76088	7-22-1969
Copper Crown No. 44	560	938	76089	7-22-1969
Copper Crown No. 45	560	939	76090	7-22-1969
Copper Crown No. 46	560	940	76091	7-22-1969
Copper Crown No. 47	560	941	76092	7-23-1969
Copper Crown No. 48	560	942	76093	7-23-1969
Copper Crown No. 49	560	943	76094	7-23-1969
Copper Crown No. 50	560	944	76095	7-23-1969
Copper Crown No. 51	560	945	76096 ✓	7-23-1969
Amended	706	403		
Copper Crown # 52	4551	245	<u>386616</u> ✓	9-01-2007
Copper Crown No. 53	1484	185	<u>188442</u> ✓	9-08-1982
N-30	3798	672	354858	10-04-2000
N-31	3798	671	354859	10-04-2000
N-32	3798	670	354860	10-05-2000
N-34	3798	669	354861	10-04-2000
N-35	3798	668	354862	10-04-2000
N-36	3798	667	354863	10-05-2000
N-37	3798	666	354864	10-05-2000
N-38	3798	665	354865	11-06-2000
N-39	3798	664	354866	11-06-2000
N-40	3798	663	354867 ✓	11-06-2000

RECEIVED
 PHOENIX, ARIZONA

Name of Claim	Book Official Records	of Page Number	A MC Number	Location Date
Redstone Fraction No. 2	4724	172	399303	2-17-2010
Redstone Fraction No. 3	4724	173	399304 ✓	2-17-2010
Zonia Millsite No. 1	4774	20	403038	9-01-2010
Zonia Millsite No. 7	4774	21	403039	9-01-2010
Zonia Millsite No. 8	4774	22	403040	9-01-2010
Zonia Millsite No. 9	4774	23	403041	9-01-2010
Zonia Millsite No. 10	4774	24	403042	9-01-2010
Zonia Millsite No. 11	4774	25	403043	9-01-2010
Zonia Millsite No. 17	4774	26	403044	9-01-2010
Zonia Millsite No. 18	4774	27	403045	9-01-2010
Zonia Millsite No. 19	4774	28	403046	9-01-2010
Zonia Millsite No. 20	4774	29	403047	9-01-2010
Zonia Millsite No. 33	4774	30	403048	9-01-2010
Zonia Millsite No. 34	4774	31	403049	9-01-2010
Zonia Millsite No. 35	4774	32	403050	9-01-2010
Zonia Millsite No. 36	4774	33	403051	9-01-2010
Zonia Millsite No. 40	4774	34	403052	9-01-2010
Zonia Millsite No. 41	4774	35	403053	9-01-2010
Zonia Millsite No. 42	4774	36	403054	9-01-2010
Zonia Millsite No. 44	4774	37	403055	9-01-2010
Zonia Millsite No. 45	4774	38	403056	9-01-2010
Zonia Millsite No. 57	4774	39	403057 ✓	9-01-2010
Redstone #1	4795	339	405085	11-19-2010
Redstone #2	4795	340	405086	11-19-2010
Redstone #3	4795	341	405087	11-19-2010
Redstone #4	4795	342	405088	11-19-2010
Redstone #5	4795	343	405089	11-19-2010
Redstone #6	4795	344	405090	11-19-2010
Redstone #7	4795	345	405091	11-19-2010
Redstone #8	4795	346	405092	11-19-2010
Redstone #9	4795	347	405093	11-19-2010
Redstone #10	4795	348	405094	11-19-2010
Redstone #11	4795	349	405095	11-19-2010
Redstone #12	4795	350	405096	11-19-2010
Redstone #13	4795	351	405097	11-19-2010
Redstone #14	4795	352	405098	11-19-2010
Redstone #15	4795	353	405099	12-02-2010
Redstone #16	4795	354	405100	12-02-2010
Redstone #17	4795	355	405101	12-02-2010
Redstone #18	4795	356	405102	12-02-2010
Redstone #19	4795	357	405103 ✓	12-02-2010

PHOENIX, ARIZONA

From: (520) 322-5000
Laurie Andersen
DeConcini Law Firm
2525 East Broadway
Suite 200
Tucson, AZ 85716

Origin ID: TUSA



J11201104290225

Ship Date: 16AUG11
ActWgt: 1.0 LB
CAD: 5333594/INET3180

Delivery Address Bar Code




SHIP TO: (520) 322-5000
Arizona State Office
Bureau of Land Management
One North Central Ave., #800
Attn: Public Room
Phoenix, AZ 85004

BILL SENDER

Ref # #123123/REB
Invoice #
PO #
Dept #


WED - 17 AUG A1
PRIORITY OVERNIGHT

TRK# 7950 8758 2244
0201



XH ZSYA

85004
AZ-US
PHX



50FG1EEE7/F5F4

After printing this label:

- 1. Use the label only on one package and do not use it to print multiple labels.
- 2. Post the label on the package in the correct position.
- 3. Place labels on the package in the correct position. The label must be placed on the outside of the package.

Warning: Use only the printed original label for shipping. Using a photocopy of this label for shipping purposes is fraudulent and could result in additional billing charges, along with the cancellation of your FedEx account number.
Use of this system constitutes your agreement to the service conditions in the current FedEx Service Guide, available on fedex.com. FedEx will not be responsible for any claim in excess of \$100 per package, whether the result of loss, damage, delay, non-delivery, misdelivery, or misinformation, unless you declare a higher value, pay an additional charge, document your actual loss and file a timely claim. Limitations found in the current FedEx Service Guide apply. Your right to recover from FedEx for any loss, including intrinsic value of the package, loss of sales, income interest, profit, attorney's fees, costs, and other forms of damage whether direct, incidental, consequential, or special is limited to the greater of \$100 or the authorized declared value. Recovery cannot exceed actual documented loss. Maximum for items of extraordinary value is \$500, e.g. jewelry, precious metals, negotiable instruments and other items listed in our Service Guide. Written claims must be filed within strict time limits, see current FedEx Service Guide.

Align top of FedEx Express Shipping Label here.

FedEx Ship Manager - Print Your Label(s)

Page 1 of 1

From: (520) 322-5000
Laurie Andersen
DeConcini Law Firm
2525 East Broadway
Suite 200
Tucson, AZ 85716

Origin ID: TUSA



Ship Date: 16AUG11
ActWgt: 1.0 LB
CAD: 5333594/NET3180

Delivery Address Bar Code




SHIP TO: (520) 322-5000
Arizona State Office
Bureau of Land Management
One North Central Ave., #800
Attn: Public Room
Phoenix, AZ 85004

BILL SENDER

Ref # #123123/REB
Invoice #
PO #
Dept #


WED - 17 AUG A1
PRIORITY OVERNIGHT

TRK# 7950 8758 2244
0201



XH ZSYA

85004
AZ-US
PHX



50FG1EEB7FSP4

Sender: Please seal before shipping.

Press here to seal. Press here to seal. Press here to seal.

BP/K1345-0610

FT 275 2 B
2244
08.17

For FedEx Express® Shipments Only

Align bottom of Peel and Stick Airbill or Pouch here.

United States Department of the Interior
Bureau of Land Management
 LANDS/RECREATION & PLANNING
 ONE N CENTRAL AVE
 PHOENIX, AZ 85004 -2203
 Phone: 602-417-9200

Receipt

No: 2408397

Transaction #: 2483693	
Date of Transaction: 08/18/2011	
CUSTOMER:	
DECONCINI MCDONALD YETWIN & LACY 2525 E BROADWAY BLVD STE 200 TUCSON, AZ 85716-5300 US	

LINE #	QTY	DESCRIPTION	REMARKS	UNIT PRICE	TOTAL
1	1.00	LOCATABLE MINERALS / MINING CLAIMS-NOT NEW-UNADJUD, ONE AUTH NO. ONLY / MINING CLAIM MONEY RECEIVED CASES: AMC373528/\$125440.00	MAINT-896	- n/a -	125440.00
TOTAL:					\$125,440.00

PAYMENT INFORMATION					
1	AMOUNT:	140.00	POSTMARKED:	N/A	
	TYPE:	CHECK	RECEIVED:	08/18/2011	
	CHECK NO:	044219			
	NAME:	DECONCINI MCDONALD YETWIN & LACY PC 2525 EAST BROADWAY STE 200 TUCSON AZ 85716 US			
2	AMOUNT:	23240.00	POSTMARKED:	08/16/2011	
	TYPE:	CHECK	RECEIVED:	08/18/2011	
	CHECK NO:	000002620			
	NAME:	ARIZONA MINERALS INC 4500 CHERRY CRK SO DR STE 1040 DENVER CO 80246 US			
3	AMOUNT:	69160.00	POSTMARKED:	08/16/2011	
	TYPE:	CHECK	RECEIVED:	08/18/2011	
	CHECK NO:	00025878			
	NAME:	CARLOTA COPPER COMPANY PO BOX 1009 MIAMI AZ 85539 US			
4	AMOUNT:	22960.00	POSTMARKED:	08/16/2011	
	TYPE:	CHECK	RECEIVED:	08/18/2011	

	CHECK NO:	044266		
	NAME:	DECONCINI MCDONALD YETWIN & LACY PC 2525 E BROADWAY STE 200 TUCSON AZ 85716 US		
5	AMOUNT:	280.00	POSTMARKED:	08/16/2011
	TYPE:	CHECK	RECEIVED:	08/18/2011
	CHECK NO:	10855		
	NAME:	HAWKS, HOWARD L 11398 PACIFIC STREET OMAHA NE 68154 US		
6	AMOUNT:	4480.00	POSTMARKED:	08/16/2011
	TYPE:	CHECK	RECEIVED:	08/18/2011
	CHECK NO:	1187		
	NAME:	CDO RANCHING & DEVELOPMENT LP PO BOX 689 85623 US		
7	AMOUNT:	4760.00	POSTMARKED:	08/16/2011
	TYPE:	CHECK	RECEIVED:	08/18/2011
	CHECK NO:	2164		
	NAME:	RANCHO SECO LLC HC 65 BOX 6335 AMADO AZ 85645 US		
8	AMOUNT:	140.00	POSTMARKED:	08/16/2011
	TYPE:	CHECK	RECEIVED:	08/18/2011
	CHECK NO:	4301		
	NAME:	WILLIAMS, WENDY L 1580 PENDLETON DR RIO RICO AZ 85648 US		
9	AMOUNT:	280.00	POSTMARKED:	08/16/2011
	TYPE:	CHECK	RECEIVED:	08/18/2011
	CHECK NO:	58014		
	NAME:	THIRSTYSTONE RESOURCES INC PO BOX 1638 GAINESVILLE TX 76241 US		

REMARKS

This receipt was generated by the automated BLM Collections and Billing System and is a paper representation of a portion of the official electronic record contained therein.

AMC 395637
368208

After recording, please return to:

John C. Lacy
DeConcini McDonald Yetwin & Lacy, P.C.
2525 E. Broadway Blvd., #200
Tucson, AZ 85716

STATE OF ARIZONA)
) ss:
County of Pima)

RECEIVED
BLM AZ STATE OFFICE
2010 AUG 30 A 1:48
PHOENIX, ARIZONA

CERTIFICATION OF PAYMENT OF MAINTENANCE FEE
IN LIEU OF AFFIDAVIT OF ANNUAL ASSESSMENT WORK

John C. Lacy, being first duly sworn, deposes and says that:

1. He is an agent for CDO Ranching & Development, L.P., a Texas limited partnership, the owner of the following described unpatented lode mining claims situated in Canyon Del Oro Mining District, Pinal County, Arizona (the "Claims"), the location notices of which are of record in said county, and in the records of the Arizona State Office of the Bureau of Land Management under the file numbers indicated as follows:

<i>Name of Claim</i>	<i>Cty Recds Fee Number</i>	<i>BLM Serial A MC No.</i>
CAROLITA #1	2008-112743	395637
CAROLITA #2	2008-112744	395638
CAROLITA #3	2008-112745	395639
CAROLITA #4	2008-112746	395640
CAROLITA #5	2008-112747	395641
CAROLITA #6	2008-112748	395642
CAROLITA #7	2008-112749	395643
CAROLITA #8	2008-112750	395644
CAROLITA #9	2008-112751	395645
CAROLITA #10	2008-112752	395646
CAROLITA #11	2005-157783	368218
CAROLITA #12	2005-157784	368219
CAROLITA #13	2005-157785	368220
CAROLITA #14	2005-157786	368221
CAROLITA #15	2005-157787	368222
CAROLITA #16	2005-157788	368223
CAROLITA #17	2005-157789	368224
CAROLITA #18	2005-157790	368225
CAROLITA #19	2005-157791	368226
CAROLITA #20	2005-157792	368227
CAROLITA #21	2005-157793	368228

NO. OF CLAIMS 32
AMOUNT \$4480.00
RECEIPT NO. 2208469
INIT. [Signature]
** BLM-ASO**

ENTERED INTO COMPUTER
SEP 19 2010

<i>Name of Claim</i>	<i>Cty Recds Fee Number</i>	<i>BLM Serial A MC No.</i>
CAROLITA #22	2005-157794	368229
CAROLITA #23	2005-157795	368230
CAROLITA #24	2005-157796	368231
CAROLITA #25	2005-157797	368232
CAROLITA #26	2005-157798	368233
CAROLITA #27	2005-157799	368234
CAROLITA #28	2005-157800	368235
CAROLITA #29	2005-157801	368236
CAROLITA #30	2005-157802	368237
CAROLITA #31	2005-157803	368238
CAROLITA #32	2005-157804	368239

The Claims are situated in the Northwest and Southwest Quarters of Section 8 and the Northwest Quarter of Section 17, Township 10 South, Range 15 East, and Sections 13 and 14, Township 10 South, Range 14 East, G&SR Meridian.

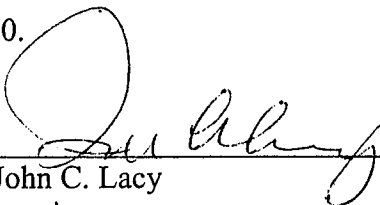
2. Pursuant to the 30 U.S.C. § 28f(a), as adjusted by 30 U.S.C. § 28j(c) and implemented by notice in 74 *Federal Register* 30959-62 (June 29, 2009), the owner has paid a maintenance fee of \$140 per claim for the assessment year beginning September 1, 2010. This Certificate is in lieu of an affidavit of performance of annual assessment work or notice of intent to hold.

3. The name and address of the owner of Claims for which this Certificate is prepared is CDO Ranching & Development, L.P., P.O. Box 689, Oracle, Arizona 85623.

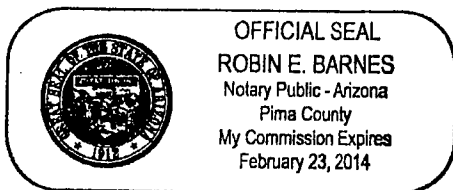
THIS IS NOT A CHANGE OF ADDRESS


4. The Claims are held and claimed by the owner for valuable mineral contained therein.

DATED this 26th day of August, 2010.


John C. Lacy

Sworn and subscribed before me this 26th day of August, 2010, by John C. Lacy




Notary Public
I:\FILES\DOCS\SPACO\1900934\DOC\KE5923.DOC

RECEIVED
 BLM AZ STATE OFFICE
 2010 AUG 30 7:48
 PHOENIX, ARIZONA

CONCINI McDONALD YETWIN &

A PROFESSIONAL CORPORATION
ATTORNEYS AT LAW

2525 EAST BROADWAY BOULEVARD • SUITE 200 • TUCSON, ARIZONA 85716-5300
(520) 322-5000 • (520) 322-5585 (Fax)

EVO DeCONCINI (1901-1986)

DENISE M. BAINTON
JOHN C. E. BARRETT
JEANNETTE L. BICKNER
ALICE W. CALLISON
MICHAEL A. CORDIER
BARRY M. COREY
DENNIS DeCONCINI
ANDREW Y. ERWIN
SHELTON L. FREEMAN
HEATHER K. GAINES
PETER B. GOLDMAN
NATHAN B. HANNAH
IVA S. HIRSCH
LAWRENCE D. HIRSCH
JAMES A. JUTRY
KRISTEN B. KLOTZ
JOHN C. LACY

MARIAN C. LALONDE
MARK D. LAMMERS
LISA SCHRINER LEWIS
MATTHEW J. MANSFIELD
NANCY J. MARCH
JOHN R. McDONALD
JARED G. PARKER
ALYCE L. PENNINGTON
JOHN C. RICHARDSON
IRA M. SCHWARTZ
LISA ANNE SMITH
SPENCER A. SMITH
SESALY O. STAMPS
GARY F. URMAN
MICHAEL R. URMAN
RICHARD M. YETWIN

BARRON & POLK, P.L.L.C. - OF COUNSEL
JOHN H. BARRON, III
JAY M. POLK
BARRETT L. KIME - OF COUNSEL
SARA J. VANCE - OF COUNSEL

August 26, 2010

7310 N. 16TH STREET, SUITE 330
PHOENIX, ARIZONA 85020
(602) 282-0500
FAX: (602) 282-0520

19 WEST BIRCH AVENUE
FLAGSTAFF, ARIZONA 86001
(928) 214-0466
FAX: (928) 214-6212

6909 E MAIN ST
SCOTTSDALE, ARIZONA 85251
(480) 398-3100
FAX: (480) 398-3101

1680 DUKE STREET, THIRD FLOOR
ALEXANDRIA, VA 22314
(703) 838-6200
FAX: (202) 315-3600

www.deconcinimcdonald.com

PLEASE REPLY TO TUCSON
rbarnes@dmyl.com

Via Federal Express

Arizona State Office
Bureau of Land Management
Attention: Public Room
One North Central Avenue, Suite 800
Phoenix, AZ 85004-4427

RE: **Payment of Claim Maintenance Fee; CDO Ranching & Development L.P.**

Ladies and Gentlemen:

Delivered herewith is a check in the amount of \$4,480, as payment of the claim maintenance fees pursuant to the 30 U.S.C. § 28f(a), as adjusted by 30 U.S.C. § 28j(c) and implemented by notice in 74 *Federal Register* 30959-62 (June 29, 2009), for the assessment year beginning September 1, 2010, on behalf of CDO Ranching & Development L.P. A copy of the Certification of Payment of Maintenance Fee in Lieu of Affidavit of Annual Assessment Work to be recorded with the Pinal County Recorder's Office is also enclosed herewith.

Please return a date-stamped copy of this letter and the affidavit along with the receipt for payment to this office. Thank you for your assistance and please feel free to contact ~~me~~ or John Lacy with any questions or concerns.

Sincerely,



Robin E. Barnes, CP
Certified Paralegal

RECEIVED
BLM AZ STATE OFFICE
PHOENIX, ARIZONA
AUG 30 A 1:48

rb

United States Department of the Interior
Bureau of Land Management
 LANDS/RECREATION & PLANNING
 ONE N CENTRAL AVE
 PHOENIX, AZ 85004 -2203
 Phone:

Receipt

No: 2208469

Transaction #: 2278523	
Date of Transaction: 09/02/2010	
CUSTOMER:	
JOHN LACY 2525 E BROADWAY BLVD STE 200 TUCSON, AZ 85716-5350 US	ENTERED INTO COMPUTER SEP 19 2010

LINE #	QTY	DESCRIPTION	REMARKS	UNIT PRICE	TOTAL
1	1.00	LOCATABLE MINERALS / MINING CLAIMS-NOT NEW-UNADJUD, ONE AUTH NO. ONLY / MINING CLAIM MONEY RECEIVED CASES: AMC395637/\$4480.00	MAINT FEE PYMNT (32) 2011	- n/a -	4480.00
TOTAL:					\$4,480.00

PAYMENT INFORMATION			
1	AMOUNT:	4480.00	POSTMARKED: N/A
	TYPE:	CHECK	RECEIVED: 09/02/2010
	CHECK NO:	3480	
	NAME:	LACY, JOHN 2525 E BROADWAY BLVD STE 200 TUCSON AZ 85716-5350 US	

REMARKS

This receipt was generated by the automated BLM Collections and Billing System and is a paper representation of a portion of the official electronic record contained therein.

DECONCINI McDONALD YETWIN & LACY

A PROFESSIONAL CORPORATION

ATTORNEYS AT LAW

2525 EAST BROADWAY BOULEVARD • SUITE 200 • TUCSON, ARIZONA 85716-5300
(520) 322-5000 • (520) 322-5585 (Fax)

AMC 368208
AMC 395637

EVO DECONCINI (1901-1986)

DENISE M. BAINTON
JOHN C. E. BARRETT
ALICE W. CALLISON
MICHAEL A. CORDIER
BARRY M. COREY
DENNIS DECONCINI
ANDREW Y. ERWIN
SHELTON L. FREEMAN
HEATHER K. GAINES
NATHAN B. HANNAH
LAWRENCE D. HIRSCH
JAMES A. JUTRY
KRISTEN B. KLOTZ
JOHN C. LACY
MARIAN C. LALONDE
MARK D. LAMMERS

LISA SCHRINER LEWIS
NANCY J. MARCH
JOHN R. McDONALD
JARED G. PARKER
AMY R. PATTON
ALYCE L. PENNINGTON
JOHN C. RICHARDSON
DAVID V. SANDERSON
IRA M. SCHWARTZ
LISA ANNE SMITH
SPENCER A. SMITH
SESALY O. STAMPS
GARY F. URMAN
MICHAEL R. URMAN
WAYNE E. YEHLING
RICHARD M. YETWIN

7310 N. 16TH STREET, SUITE 330
PHOENIX, ARIZONA 85020
(602) 282-0500
FAX: (602) 282-0520

19 WEST BIRCH AVENUE
FLAGSTAFF, ARIZONA 86001
(928) 214-0466
FAX: (928) 214-6212

1680 DUKE STREET, FIFTH FLOOR
ALEXANDRIA, VA 22314
(703) 838-6200
FAX: (202) 315-3600

www.deconcinimcdonald.com

PLEASE REPLY TO TUCSON

rbarnes@dmyl.com

August 26, 2009

BARRON & POLK, P.L.L.C. - OF COUNSEL
JOHN H. BARRON, III
JAY M. POLK

HIRSCH LAW OFFICE, P.C. - OF COUNSEL
IVA S. HIRSCH

BARRETT L. KIME - OF COUNSEL
SARA J. VANCE - OF COUNSEL

Via Federal Express

Arizona State Office
Bureau of Land Management
Attention: Public Room
One North Central Avenue, Suite 800
Phoenix, AZ 85004-4427

RECEIVED
BLM AZ STATE OFFICE
2009 AUG 28 A 8:58
PHOENIX, ARIZONA

RE: **Payment of Claim Maintenance Fee; CDO Ranching & Development L.P.**

Ladies and Gentlemen:

Delivered herewith is a check in the amount of \$4,480, as payment of the claim maintenance fees pursuant to the 30 U.S.C. § 28f(a), as adjusted by 30 U.S.C. § 28j(c) and implemented by notice in 74 *Federal Register* 30959-62 (June 29, 2009), for the assessment year beginning September 1, 2009, on behalf of CDO Ranching & Development L.P. A copy of the Certification of Payment of Maintenance Fee in Lieu of Affidavit of Annual Assessment Work to be recorded with the Pinal County Recorder's Office is also enclosed herewith.

Please return a date-stamped copy of this letter and the affidavit along with the receipt for payment to this office. Thank you for your assistance and please feel free to contact me or John Lacy with any questions or concerns.

Sincerely,

Robin E. Barnes

Robin E. Barnes, CP
Certified Paralegal



After recording, please return to:

John C. Lacy
DeConcini McDonald Yetwin & Lacy, P.C.
2525 E. Broadway Blvd., #200
Tucson, AZ 85716

STATE OF ARIZONA)
) ss:
County of Pima)

PHOENIX, ARIZONA

2009 AUG 28 A 8: 59

RECEIVED
BLM AZ STATE OFFICE

CERTIFICATION OF PAYMENT OF MAINTENANCE FEE
IN LIEU OF AFFIDAVIT OF ANNUAL ASSESSMENT WORK

John C. Lacy, being first duly sworn, deposes and says that:

1. He is an agent for CDO Ranching & Development, L.P., a Texas limited partnership, the owner of the following described unpatented lode mining claims situated in Canyon Del Oro Mining District, Pinal County, Arizona (the "Claims"), the location notices of which are of record in said county, and in the records of the Arizona State Office of the Bureau of Land Management under the file numbers indicated as follows:

<i>Name of Claim</i>	<i>Cty Recds Fee Number</i>	<i>BLM Serial A MC No.</i>
CAROLITA #1	2008-112743	395637
CAROLITA #2	2008-112744	395638
CAROLITA #3	2008-112745	395639
CAROLITA #4	2008-112746	395640
CAROLITA #5	2008-112747	395641
CAROLITA #6	2008-112748	395642 ✓
CAROLITA #7	2008-112749	395643
CAROLITA #8	2008-112750	395644
CAROLITA #9	2008-112751	395645
CAROLITA #10	2008-112752	395646 _____
CAROLITA #11	2005-157783	368218
CAROLITA #12	2005-157784	368219
CAROLITA #13	2005-157785	368220
CAROLITA #14	2005-157786	368221
CAROLITA #15	2005-157787	368222
CAROLITA #16	2005-157788	368223 ✓
CAROLITA #17	2005-157789	368224
CAROLITA #18	2005-157790	368225
CAROLITA #19	2005-157791	368226
CAROLITA #20	2005-157792	368227
CAROLITA #21	2005-157793	368228

<i>Name of Claim</i>	<i>Cty Recds Fee Number</i>	<i>BLM Serial A MC No.</i>
CAROLITA #22	2005-157794	368229
CAROLITA #23	2005-157795	368230
CAROLITA #24	2005-157796	368231
CAROLITA #25	2005-157797	368232
CAROLITA #26	2005-157798	368233
CAROLITA #27	2005-157799	368234
CAROLITA #28	2005-157800	368235
CAROLITA #29	2005-157801	368236
CAROLITA #30	2005-157802	368237
CAROLITA #31	2005-157803	368238
CAROLITA #32	2005-157804	368239

The Claims are situated in the Northwest and Southwest Quarters of Section 8 and the Northwest Quarter of Section 17, Township 10 South, Range 15 East, and Sections 13 and 14, Township 10 South, Range 14 East, G&SR Meridian.


2. Pursuant to the 30 U.S.C. § 28f(a), as adjusted by 30 U.S.C. § 28j(c) and implemented by notice in 74 *Federal Register* 30959-62 (June 29, 2009), the owner has paid a maintenance fee of \$140 per claim for the assessment year beginning September 1, 2009. This Certificate is in lieu of an affidavit of performance of annual assessment work or notice of intent to hold.

3. The name and address of the owner of Claims for which this Certificate is prepared is CDO Ranching & Development, L.P., P.O. Box 689, Oracle, Arizona 85623.

THIS IS NOT A CHANGE OF ADDRESS


4. The Claims are held and claimed by the owner for valuable mineral contained therein.


DATED this 26th day of August, 2009.


John C. Lacy

RECEIVED
 BLM AZ STATE OFFICE
 28 AUG 28 A 8:59
 PHOENIX, ARIZONA

Sworn and subscribed before me this 26th day of August, 2009, by John C. Lacy.




Notary Public
I:\FILES\DOCS\SPAC01\900934\DOCVJ45565.DOC

United States Department of the Interior
Bureau of Land Management
 BUSINESS & SUPPORT SVCS DIV
 ONE N CENTRAL AVE SUITE 800
 PHOENIX, AZ 85004 -4427
 Phone: (602) 417-9200

Receipt

No: 1990429

Transaction #: 2054638	
Date of Transaction: 08/28/2009	
CUSTOMER:	JOHN LACY 2525 E BROADWAY BLVD STE 200 TUCSON,AZ 85716-5350 US

LINE #	QTY	DESCRIPTION	REMARKS	UNIT PRICE	TOTAL
1	1.00	LOCATABLE MINERALS / MINING CLAIMS-NOT NEW-UNADJUD,ONE AUTH NO. ONLY / MINING CLAIM MONEY RECEIVED CASES: AMC395637/\$4480.00	MAINT 2010	- n/a -	4480.00
TOTAL:					\$4,480.00

PAYMENT INFORMATION					
1	AMOUNT:	4480.00	POSTMARKED:	08/26/2009	
	TYPE:	CHECK	RECEIVED:	08/28/2009	
	CHECK NO:	3088			
	NAME:	CDO RANCHING & DEVELOPMENT LP PO BOX 689 32540 S BIOSPHERE RD ORACLE AZ 85623 US			

REMARKS

This receipt was generated by the automated BLM Collections and Billing System and is a paper representation of a portion of the official electronic record contained therein.

DECONCINI McDONALD YETWIN & LACY

A PROFESSIONAL CORPORATION
ATTORNEYS AT LAW
2525 EAST BROADWAY BOULEVARD • SUITE 200 • TUCSON, ARIZONA 85716-5300
(520) 322-5000 • (520) 322-5585 (Fax)

EVO DECONCINI (1901-1986)

JOHN R. McDONALD
RICHARD M. YETWIN
JOHN C. RICHARDSON
SPENCER A. SMITH
DENISE M. BAINTON
WAYNE E. YEHLING
SHELTON L. FREEMAN
BARRY M. COREY
NATHAN B. HANNAH
NANCY J. MARCH
MICHAEL A. CORDIER
MARK D. LAMMERS
MARIAN C. LALONDE
EMILY R. TAYLOR
GREGORY D. HONIG

DENNIS DECONCINI
JOHN C. LACY
JAMES A. JUTRY
MICHAEL R. URMAN
GARY F. URMAN
DAVID V. SANDERSON
ALYCE L. PENNINGTON
LISA ANNE SMITH
ALICE W. CALLISON
IRA M. SCHWARTZ
HEATHER K. GAINES
LISA SCHRINER LEWIS
KRISTEN B. KLOTZ
JOHN C. E. BARRETT

SARA J. VANCE - OF COUNSEL
BARRON & POLK, P.L.L.C. - OF COUNSEL
JAY M. POLK
JOHN H. BARRON, III
BARRETT L. KIME - OF COUNSEL

Packet too large to copy,
Original placed in AMC361381.
Copied only pertinent documents for
the rest of the 44-Lead File numbers.

August 21, 2008

Via Federal Express

Arizona State Office
Bureau of Land Management
Attention: Public Room
One North Central Avenue, Suite 800
Phoenix, AZ 85004-4427

RE: **Payment of Claim Maintenance Fee; Wateringhole Productions, Inc.**

Ladies and Gentlemen:

Delivered herewith is a check in the amount of \$35,625, as payment of the claim maintenance fees pursuant to the 30 U.S.C. § 28f(a), as modified by 43 C.F.R. § 3830.21, as authorized by 30 U.S.C. § 28j(c) for the assessment year beginning September 1, 2008, on behalf of Wateringhole Production, Inc. A copy of the Certification of Payment of Maintenance Fee in Lieu of Affidavit of Annual Assessment Work to be recorded with the Mohave County Recorder's Office is also enclosed herewith.

Please return a date-stamped copy of this letter and the affidavit along with the receipt for payment to this office. Thank you for your assistance and please feel free to contact me or John Lacy with any questions or concerns.

Sincerely,

Robin E. Barnes

Robin E. Barnes, CP
Certified Paralegal

reb

c. w/out enc. Alan Brown (via email)
I:\FILES\DOCS\AURU01\22071\ILTR\HX9987.DOC

11110 201381
960635 34315
359151 163502
359689 328362
363477 350121
24466 352178
225655 369028
320083 83669
319322 84758
332906 19271
315139 387450
7310 N. 16TH STREET, SUITE 330 387073
PHOENIX, ARIZONA 85020
(602) 282-0500 379641
FAX (602) 282-0520 353049
19 WEST BIRCH AVENUE 373528
FLAGSTAFF, ARIZONA 86001
(928) 214-0466 374748
FAX: (928) 214-6212 391253
1615 "L" STREET NW, SUITE 850
WASHINGTON, D.C. 20036
(202) 833-8001 75981
FAX: (202) 315-3600 124258

www.deconcinimcdonald.com 353382
PLEASE REPLY TO TUCSON 105785
rbarnes@dmyl.com 364261
386616
339597
188442
354858
364261
364620
368208
51409
398436
376997
383320
85037
31972

285

RECEIVED
BLM AVALON OFFICE

2008 AUG 25 A 9:00

ENTERED INTO COMPUTER
9/11/08 ab

After recording, please return to:

John C. Lacy
DeConcini McDonald Yetwin & Lacy, P.C.
2525 E. Broadway Blvd., #200
Tucson, AZ 85716

STATE OF ARIZONA)
) ss:
County of Pima)

**CERTIFICATION OF PAYMENT OF MAINTENANCE FEE
IN LIEU OF AFFIDAVIT OF ANNUAL ASSESSMENT WORK**

John C. Lacy, being first duly sworn, deposes and says that:

1. He is an agent for Wateringhole Productions, Inc., a Nevada corporation, owner of the unpatented lode mining claims situated in Mohave County, Arizona (the "Claims"), the location notices of which are of record in said county, and in the records of the Arizona State Office of the Bureau of Land Management under the file numbers indicated in the attached Exhibit A.

2. Pursuant to the 30 U.S.C. § 28f(a), as modified by 43 C.F.R. § 3830.21, as authorized by 30 U.S.C. § 28j(c), the owner has paid a maintenance fee of \$125 per claim for the assessment year beginning September 1, 2008, and this Certificate is in lieu of an affidavit of performance of annual assessment work or notice of intent of hold.

3. The name and address of the owner of Claims for which this Certificate is prepared are Wateringhole Productions, Inc. P.O. Box 60610, Boulder City, NV 89006.


4. The Claims are held and claimed by the owner for the valuable mineral contained therein.

DATED this 21st day of August, 2008.




John C. Lacy

Sworn and subscribe to before me this 21st day of August, 2008, by John C. Lacy, Agent for Wateringhole Productions, Inc.



Notary Public



RECEIVED
BLM ARIZONA OFFICE
FEB 25 11 04 AM '08

DECONCINI McDONALD YETWIN & LACY

A PROFESSIONAL CORPORATION

ATTORNEYS AT LAW

2525 EAST BROADWAY BOULEVARD • SUITE 200 • TUCSON, ARIZONA 85716-5300
(520) 322-5000 • (520) 322-5585 (Fax)

EVO DECONCINI (1901-1988)

JOHN R. McDONALD
RICHARD M. YETWIN
JOHN C. RICHARDSON
SPENCER A. SMITH
DENISE M. BAINTON
WAYNE E. YEHLING
SHELTON L. FREEMAN
BARRY M. COREY
NATHAN B. HANNAH
NANCY J. MARCH
MICHAEL A. CORDIER
MARK D. LAMMERS
MARIAN C. LALONDE
EMILY R. TAYLOR
GREGORY D. HONIG

DENNIS DECONCINI
JOHN C. LACY
JAMES A. JUTRY
MICHAEL R. URMAN
GARY F. URMAN
DAVID V. SANDERSON
ALYCE L. PENNINGTON
LISA ANNE SMITH
ALICE W. CALLISON
IRA M. SCHWARTZ
HEATHER K. GAINES
LISA SCHRINER LEWIS
KRISTEN B. KLOTZ
JOHN C. E. BARRETT

SARA J. VANCE - OF COUNSEL
BARRON & POLK, P.L.L.C. - OF COUNSEL
JAY M. POLK
JOHN H. BARRON, III
BARRETT L. KIME - OF COUNSEL

7310 N. 16TH STREET, SUITE 330
PHOENIX, ARIZONA 85020
(602) 282-0500
FAX (602) 282-0520

19 WEST BIRCH AVENUE
FLAGSTAFF, ARIZONA 86001
(928) 214-0488
FAX: (928) 214-6212

1615 "L" STREET NW, SUITE 850
WASHINGTON, D.C. 20038
(202) 833-8001
FAX: (202) 315-3600

August 21, 2008

www.deconcinimcdonald.com

PLEASE REPLY TO TUCSON

rbarnes@dmyl.com

Via Federal Express

Arizona State Office
Bureau of Land Management
Attention: Public Room
One North Central Avenue, Suite 800
Phoenix, AZ 85004-4427

**RE: Payment of Claim Maintenance Fee; Nevada Pacific Mining Company
Incorporated**

Ladies and Gentlemen:

Delivered herewith is a check in the amount of \$10,750, as payment of the claim maintenance fees pursuant to the 30 U.S.C. § 28f(a), as modified by 43 C.F.R. § 3830.21, as authorized by 30 U.S.C. § 28j(c) for the assessment year beginning September 1, 2008, on behalf of Nevada Pacific Mining Company Incorporated. A copy of the Certification of Payment of Maintenance Fee in Lieu of Affidavit of Annual Assessment Work to be recorded with the Mohave County Recorder's Office is also enclosed herewith.

Please return a date-stamped copy of this letter and the affidavit along with the receipt for payment to this office. Thank you for your assistance and please feel free to contact me or John Lacy with any questions or concerns.

Sincerely,

Robin E. Barnes

Robin E. Barnes, CP
Certified Paralegal

reb

c. w/out enc. Alan Brown (via email)

I:\FILES\DOCS\AURU01\22071\NLTR\HX9984.DOC

PHOENIX, ARIZONA

2008 AUG 25 A 8:05

DL

86

After recording, please return to:
John C. Lacy
DeConcini McDonald Yetwin & Lacy, P.C.
2525 E. Broadway Blvd., #200
Tucson, AZ 85716

STATE OF ARIZONA)
) ss:
County of Pima)

**CERTIFICATION OF PAYMENT OF MAINTENANCE FEE
IN LIEU OF AFFIDAVIT OF ANNUAL ASSESSMENT WORK**

John C. Lacy, being first duly sworn, deposes and says that:


1. He is an agent for Nevada Pacific Mining Company Incorporated, a Nevada corporation, the owner and/or lessee of the unpatented mining claims and millsites situated in the Gold Basin Mining District, Mohave County, Arizona (the "Claims"), the location notices of which are of record in said county, and in the records of the Arizona State Office of the Bureau of Land Management under the file numbers indicated on the attached Exhibit A.

2. Pursuant to the 30 U.S.C. § 28f(a), as modified by 43 C.F.R. § 3830.21, as authorized by 30 U.S.C. § 28j(c), the owner has paid a maintenance fee of \$125 per claim for the assessment year beginning September 1, 2008, and this Certificate is in lieu of an affidavit of performance of annual assessment work or notice of intent of hold.

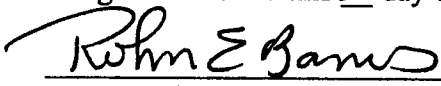
3. The name and address of the owner of the Group I and II Claims for which this Certificate is prepared is Nevada Pacific Mining Company Incorporated, P.O. Box 60610, Boulder City, NV 89006-0610. The names and address for the owners of the Group III Claims for which this Certificate is prepared are Russell M. Corn, Richard Ahern and Margaret Loghry, 2121 E. Monte Vista Dr., Tucson, AZ 85719. THIS IS NOT A CHANGE OF ADDRESS


4. The Claims are held and claimed by the owner for the valuable mineral contained therein, or in the case of millsites, for purposes related to mineral development.

DATED this 21st day of August, 2008.


John C. Lacy

The foregoing instrument was acknowledged before me this 21st day of August, 2008, by John C. Lacy.


Robin E. Barnes
Notary Public



2008 AUG 25 A 8:05
PIMA COUNTY, ARIZONA

DECONCINI McDONALD YETWIN & LACY

A PROFESSIONAL CORPORATION
ATTORNEYS AT LAW

2525 EAST BROADWAY BOULEVARD • SUITE 200 • TUCSON, ARIZONA 85716-5300
(520) 322-5000 • (520) 322-5585 (Fax)

EVO DECONCINI (1901-1986)

JOHN R. McDONALD	DENNIS DECONCINI
RICHARD M. YETWIN	JOHN C. LACY
JOHN C. RICHARDSON	JAMES A. JUTRY
SPENCER A. SMITH	MICHAEL R. URMAN
DENISE M. BAINTON	GARY F. URMAN
WAYNE E. YEHLING	DAVID V. SANDERSON
SHELTON L. FREEMAN	ALYCE L. PENNINGTON
BARRY M. COREY	LISA ANNE SMITH
NATHAN B. HANNAH	ALICE W. CALLISON
NANCY J. MARCH	IRA M. SCHWARTZ
MICHAEL A. CORDIER	HEATHER K. GAINES
MARK D. LAMMERS	LISA SCHRINER LEWIS
MARIAN C. LALONDE	KRISTEN B. KLOTZ
EMILY R. TAYLOR	JOHN C. E. BARRETT
GREGORY D. HONIG	

SARA J. VANCE - OF COUNSEL
BARRON & POLK, P.L.L.C. - OF COUNSEL
JAY M. POLK
JOHN H. BARRON, III
BARRETT L. KIME - OF COUNSEL

7310 N. 16TH STREET, SUITE 330
PHOENIX, ARIZONA 85020
(602) 282-0500
FAX (602) 282-0520

19 WEST BIRCH AVENUE
FLAGSTAFF, ARIZONA 86001
(928) 214-0466
FAX: (928) 214-6212

1615 "L" STREET NW, SUITE 850
WASHINGTON, D.C. 20036
(202) 833-8001
FAX: (202) 315-3800

August 21, 2008

www.deconcinimcdonald.com

PLEASE REPLY TO TUCSON

rbarnes@dmyl.com

Via Federal Express

Arizona State Office
Bureau of Land Management
Attention: Public Room
One North Central Avenue, Suite 800
Phoenix, AZ 85004-4427

RE: **Payment of Claim Maintenance Fee; Thirstystone Resources, Inc.**

Ladies and Gentlemen:

Delivered herewith is a check in the amount of \$250, as payment of the claim maintenance fees pursuant to the 30 U.S.C. § 28f(a), as modified by 43 C.F.R. § 3830.21, as authorized by 30 U.S.C. § 28j(c) for the assessment year beginning September 1, 2008, on behalf of Thirstystone Resources, Inc. A copy of the Certification of Payment of Maintenance Fee in Lieu of Affidavit of Annual Assessment Work to be recorded with the Navajo County Recorder's Office is also enclosed herewith.

Please return a date-stamped copy of this letter and the affidavits along with the receipt for payment to this office. Thank you for your assistance and please feel free to contact me or John Lacy with any questions or concerns.

Sincerely,



Robin E. Barnes, CP
Certified Paralegal

reb

c. w/enc. Laura Leahy
I:\FILES\DOCS\DESE06\960505\LTR\HX9964.DOC

PHOENIX, ARIZONA

2008 AUG 25 11:09 AM

2

After recording, please return to:

John C. Lacy
DeConcini McDonald Yetwin & Lacy, P.C.
2525 E. Broadway Blvd., #200
Tucson, AZ 85716

STATE OF TEXAS)
) ss:
County of Cook)

**CERTIFICATION OF PAYMENT OF MAINTENANCE FEE
IN LIEU OF AFFIDAVIT OF ANNUAL ASSESSMENT WORK**

Laurie Leahy, being first duly sworn, deposes and says that:

1. She is an agent for Thirstystone Resources, Inc., the owner of the following described unpatented placer mining claims situated in Navajo County, Arizona (the "Claims"), the location notices of which are of record in said county, and in the records of the Arizona State Office of the Bureau of Land Management under the file numbers indicated as follows:

Name of Claim	Cty Recds Document No.	BLM Serial A MC No.
NIZ #3	1998-6151	350123 350121
THT #1	1999-11101	352178 L

The NIZ #3 claim is situated in the Southwest Quarter of Section 22, Township 12 North, Range 20 East and the THT #1 claim is situated in the Northwest Quarter of Section 28, Township 12 North, Range 20 East, all in the Gila and Salt River Meridian.

2. Pursuant to the 30 U.S.C. § 28f(a), as modified by 43 C.F.R. § 3830.21, as authorized by 30 U.S.C. § 28j(c), the owner has paid a maintenance fee of \$125 per claim for the assessment year beginning September 1, 2008, and this Certificate is in lieu of an affidavit of performance of annual assessment work or notice of intent of hold. Owner states, however, that mineral production activities have occurred upon the Claims during the past assessment year that would have ordinarily qualified as annual assessment work.

3. The name and address of the owner of Claims for which this Certificate is prepared are Thirstystone Resources, Inc., c/o RAF Industries, Inc., One Pitcairn Place, 165 Township Line Road, Suite 2100, Jenkintown, PA 19046.

4. The Claims are held and claimed by the owner for the valuable mineral contained therein.

RECORDED
ARIZONA
90-6 V 9-06

DECONCINI McDONALD YETWIN & LACY

A PROFESSIONAL CORPORATION

ATTORNEYS AT LAW

2525 EAST BROADWAY BOULEVARD • SUITE 200 • TUCSON, ARIZONA 85716-5300
(520) 322-5000 • (520) 322-5585 (Fax)

EVO DECONCINI (1901-1986)

JOHN R. McDONALD
RICHARD M. YETWIN
JOHN C. RICHARDSON
SPENCER A. SMITH
DENISE M. BAINTON
WAYNE E. YEHLING
SHELTON L. FREEMAN
BARRY M. COREY
NATHAN B. HANNAH
NANCY J. MARCH
MICHAEL A. CORDIER
MARK D. LAMMERS
MARIAN C. LALONDE
EMILY R. TAYLOR
GREGORY D. HONIG

DENNIS DECONCINI
JOHN C. LACY
JAMES A. JUTRY
MICHAEL R. URMAN
GARY F. URMAN
DAVID V. SANDERSON
ALYCE L. PENNINGTON
LISA ANNE SMITH
ALICE W. CALLISON
IRA M. SCHWARTZ
HEATHER K. GAINES
LISA SCHRINER LEWIS
KRISTEN B. KLOTZ
JOHN C. E. BARRETT

SARA J. VANCE - OF COUNSEL
BARRON & POLK, P.L.L.C. - OF COUNSEL
JAY M. POLK
JOHN H. BARRON, III
BARRETT L. KIME - OF COUNSEL

August 21, 2008

7310 N. 16TH STREET, SUITE 330
PHOENIX, ARIZONA 85020
(802) 282-0500
FAX (802) 282-0520

19 WEST BIRCH AVENUE
FLAGSTAFF, ARIZONA 86001
(928) 214-0486
FAX: (928) 214-6212

1615 "L" STREET NW, SUITE 850
WASHINGTON, D.C. 20036
(202) 833-8001
FAX: (202) 315-3600

www.deconcinimcdonald.com

PLEASE REPLY TO TUCSON

rbarnes@dmyl.com

Via Federal Express

Arizona State Office
Bureau of Land Management
Attention: Public Room
One North Central Avenue, Suite 800
Phoenix, AZ 85004-4427

RE: **Payment of Claim Maintenance Fee; James L. Rodman Trust Agreement**

Ladies and Gentlemen:

Delivered herewith is a check in the amount of \$375.00 as payment of the claim maintenance fees pursuant to the 30 U.S.C. § 28f(a), as modified by 43 C.F.R. § 3830.21, as authorized by 30 U.S.C. § 28j(c) for the assessment year beginning September 1, 2008, on behalf of James L. Rodman Trust Agreement. A copy of the Certification of Payment of Maintenance Fee in Lieu of Affidavit of Annual Assessment Work to be recorded with the Cochise County Recorder's Office is also enclosed herewith.

Please return a date-stamped copy of this letter and the affidavit along with the receipt for payment to this office. Thank you for your assistance and please feel free to contact me or John Lacy with any questions or concerns.

Sincerely,



Robin E. Barnes, CP
Certified Paralegal

reb

c. w/enc.

Jim Rodman

I:\FILES\DOCS\RODM01\240837\LTR\HX9537.DOC

PHOENIX, ARIZONA

2008 AUG 25 A 8:07


PHOENIX, ARIZONA

3

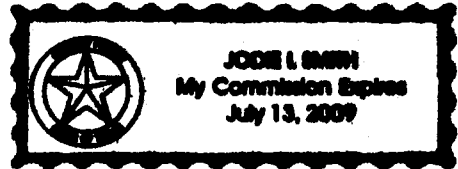
DATED this 18th day of August, 2008.


Laurie Leahy

Sworn and subscribed before me this 18th day of August, 2008, by Laurie Leahy,
Agent for Thirstystone Resources, Inc.


Notary Public

I:\FILES\DOCS\DESE06\960505\DOC\HW4602.DOC



RECEIVED
BLM/PHOENIX OFFICE
2008 AUG 25 A 8:06
PHOENIX, ARIZONA

DECONCINI McDONALD YETWIN & LACY

A PROFESSIONAL CORPORATION

ATTORNEYS AT LAW

2525 EAST BROADWAY BOULEVARD • SUITE 200 • TUCSON, ARIZONA 85716-5300
(520) 322-5000 • (520) 322-5585 (Fax)

EVO DECONCINI (1901-1988)

JOHN R. McDONALD
RICHARD M. YETWIN
JOHN C. RICHARDSON
SPENCER A. SMITH
DENISE M. BAINTON
WAYNE E. YEHLING
SHELTON L. FREEMAN
BARRY M. COREY
NATHAN B. HANNAH
NANCY J. MARCH
MICHAEL A. CORDIER
MARK D. LAMMERS
MARIAN C. LALONDE
EMILY R. TAYLOR
GREGORY D. HONIG

DENNIS DECONCINI
JOHN C. LACY
JAMES A. JUTRY
MICHAEL R. URMAN
GARY F. URMAN
DAVID V. SANDERSON
ALYCE L. PENNINGTON
LISA ANNE SMITH
ALICE W. CALLISON
IRA M. SCHWARTZ
HEATHER K. GAINES
LISA SCHRINER LEWIS
KRISTEN B. KLOTZ
JOHN C. E. BARRETT

SARA J. VANCE - OF COUNSEL
BARRON & POLK, P.L.L.C. - OF COUNSEL
JAY M. POLK
JOHN H. BARRON, III
BARRETT L. KIME - OF COUNSEL

August 21, 2008

7310 N. 18TH STREET, SUITE 330
PHOENIX, ARIZONA 85020
(602) 282-0500
FAX (602) 282-0520

19 WEST BIRCH AVENUE
FLAGSTAFF, ARIZONA 86001
(928) 214-0488
FAX: (928) 214-6212

1815 "L" STREET NW, SUITE 850
WASHINGTON, D.C. 20036
(202) 833-8001
FAX: (202) 315-3600

www.deconcinimcdonald.com

PLEASE REPLY TO TUCSON

rbarnes@dmyl.com

Via Federal Express

Arizona State Office
Bureau of Land Management
Attention: Public Room
One North Central Avenue, Suite 800
Phoenix, AZ 85004-4427

RE: **Payment of Claim Maintenance Fee; Black Sands, L.L.C.**

Ladies and Gentlemen:

Delivered herewith is a check in the amount of \$6,750.00 as payment of the claim maintenance fees pursuant to the 30 U.S.C. § 28f(a), as modified by 43 C.F.R. § 3830.21, as authorized by 30 U.S.C. § 28j(c) for the assessment year beginning September 1, 2008, on behalf of Black Sands, L.L.C. Inc. A copy of the Certification of Payment of Maintenance Fee in Lieu of Affidavit of Annual Assessment Work to be recorded with the Pinal County Recorder's Office is also enclosed herewith.

Please return a date-stamped copy of this letter and the affidavit along with the receipt for payment to this office. Thank you for your assistance and please feel free to contact me or John Lacy with any questions or concerns.

Sincerely,



Robin E. Barnes, CP
Certified Paralegal

reb

c. w/enc. Howard Ohlhausen
I:\FILES\DOCS\OHLH01\251170\LTR\HX9930.DOC

2008 AUG 25 A 9:01
RECEIVED
FEDERAL EXPRESS

After recording, please return to:
John C. Lacy
DeConcini McDonald Yetwin & Lacy, P.C.
2525 E. Broadway Blvd., #200
Tucson AZ 85716

STATE OF ARIZONA)
) ss:
County of Maricopa)

CERTIFICATION OF PAYMENT OF MAINTENANCE FEE
IN LIEU OF AFFIDAVIT OF ANNUAL ASSESSMENT WORK

Howard G. Ohlhausen, being first duly sworn, deposes and says that:

1. He is one of the owners of Black Sands, L.L.C., an Arizona limited liability company, the owner of the unpatented lode mining claims described in the attached Exhibit A situated in Pinal County, Arizona (the "Claims"), the location notices of which are of record in said county, and in the records of the Arizona State Office of the Bureau of Land Management.

2. Pursuant to the 30 U.S.C. § 28f(a), as modified by 43 C.F.R. § 3830.21, as authorized by 30 U.S.C. § 28j(c), the owner has paid a maintenance fee of \$125 per claim for the assessment year beginning September 1, 2008, and this Certificate is in lieu of an affidavit of performance of annual assessment work or notice of intent of hold.

3. The name and address of the owner of Claims for which this Certificate is prepared are: Black Sands, L.L.C., 146641 N. 74th Street, Scottsdale, AZ 85260.

THIS IS NOT A CHANGE OF ADDRESS

4. The Claims are held and claimed by the owner for the valuable minerals contained therein.

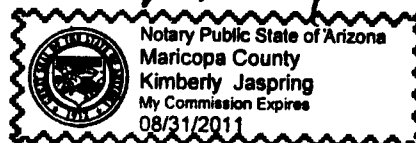
DATED this 4th day of August, 2008.


Howard Ohlhausen

Sworn and subscribed to before me this 4th day of August, 2008, by Howard Ohlhausen.


Notary Public

I:\FILES\DOCS\OHLH01\251170\DOC\HW2443.DOC



RECORDED
2008 AUG 25 A 8:07
PINAL COUNTY ARIZONA
BUREAU OF LAND MANAGEMENT OFFICE

DECONCINI McDONALD YETWIN & LACY

A PROFESSIONAL CORPORATION
ATTORNEYS AT LAW

2525 EAST BROADWAY BOULEVARD • SUITE 200 • TUCSON, ARIZONA 85716-5300
(520) 322-5000 • (520) 322-5585 (Fax)

EVO DeCONCINI (1901-1986)

JOHN R. McDONALD	DENNIS DeCONCINI
RICHARD M. YETWIN	JOHN C. LACY
JOHN C. RICHARDSON	JAMES A. JUTRY
SPENCER A. SMITH	MICHAEL R. URMAN
DENISE M. BAINTON	GARY F. URMAN
WAYNE E. YEHLING	DAVID V. SANDERSON
SHELTON L. FREEMAN	ALYCE L. PENNINGTON
BARRY M. COREY	LISA ANNE SMITH
NATHAN B. HANNAH	ALICE W. CALLISON
NANCY J. MARCH	IRA M. SCHWARTZ
MICHAEL A. CORDIER	HEATHER K. GAINES
MARK D. LAMMERS	LISA SCHRINER LEWIS
MARIAN C. LaLONDE	KRISTEN B. KLOTZ
EMILY R. TAYLOR	JOHN C. E. BARRETT
GREGORY D. HONIG	

7310 N. 16TH STREET, SUITE 330
PHOENIX, ARIZONA 85020
(602) 282-0500
FAX (602) 282-0520

19 WEST BIRCH AVENUE
FLAGSTAFF, ARIZONA 86001
(928) 214-0488
FAX: (928) 214-6212

1615 "L" STREET NW, SUITE 850
WASHINGTON, D.C. 20036
(202) 833-8001
FAX: (202) 315-3600

SARA J. VANCE - OF COUNSEL
BARRON & POLK, P.L.L.C. - OF COUNSEL
JAY M. POLK
JOHN H. BARRON, III
BARRETT L. KIME -OF COUNSEL

August 21, 2008

www.deconcinimcdonald.com

PLEASE REPLY TO TUCSON

rbarnes@dmyl.com

Via Federal Express

Arizona State Office
Bureau of Land Management
Attention: Public Room
One North Central Avenue, Suite 800
Phoenix, AZ 85004-4427

RE: **Payment of Claim Maintenance Fee; Twin Buttes Properties, Inc.**

Ladies and Gentlemen:

Delivered herewith is a check in the amount of \$7,750.00 as payment of the claim maintenance fees pursuant to the 30 U.S.C. § 28f(a), as modified by 43 C.F.R. § 3830.21, as authorized by 30 U.S.C. § 28j(c) for the assessment year beginning September 1, 2008, on behalf of Twin Buttes Properties, Inc. A copy of the Certification of Payment of Maintenance Fee in Lieu of Affidavit of Annual Assessment Work to be recorded with the Pima County Recorder's Office is also enclosed herewith.

Please return a date-stamped copy of this letter and the affidavit along with the receipt for payment to this office. Thank you for your assistance and please feel free to contact me or John Lacy with any questions or concerns.

Sincerely,



Robin E. Barnes, CP
Certified Paralegal

reb

c. w/enc. Harold Metz

I:\FILES\DOCS\YWIN01\870387\LTR\HX9926.DOC

62
AUG 25 2008
62

After recording, please return to:
John C. Lacy
DeConcini McDonald Yetwin & Lacy, P.C.
2525 E. Broadway Blvd., #200
Tucson, AZ 85716

STATE OF ARIZONA)
) ss:
County of Pima)

**CERTIFICATION OF PAYMENT OF MAINTENANCE FEE
IN LIEU OF AFFIDAVIT OF ANNUAL ASSESSMENT WORK**

John C. Lacy, being first duly sworn, deposes and says that:


1. He is an agent for the Twin Buttes Properties, Inc., an Arizona corporation, the owner of the lode mining claims situated in the Pima Mining District, Pima County, Arizona (the "Claims"), the location notices of which are of record in said county, and in the records of the Arizona State Office of the Bureau of Land Management under the file numbers indicated in the attached Exhibit A.

2. Pursuant to the 30 U.S.C. § 28f(a), as modified by 43 C.F.R. § 3830.21, as authorized by 30 U.S.C. § 28j(c), the owner has paid a maintenance fee of \$125 per claim for the assessment year beginning September 1, 2008, and this Certificate is in lieu of an affidavit of performance of annual assessment work or notice of intent of hold.

3. The name and address of the owners of Claims for which this Certificate is prepared are Twin Buttes Properties, Inc., 18550 S. La Cañada Drive, #2, Sahuarita, AZ 85629. THIS IS NOT A CHANGE OF ADDRESS


4. The Claims are held and claimed by the owner for the valuable mineral contained therein.

DATED this 21st day of August, 2008.



John C. Lacy

Sworn and subscribe to before me this 21st day of August, 2008, by John C. Lacy.





Notary Public

FILED
AUG 21 2008
TUCSON, ARIZONA

DECONCINI McDONALD YETWIN & LACY

A PROFESSIONAL CORPORATION
ATTORNEYS AT LAW

2525 EAST BROADWAY BOULEVARD • SUITE 200 • TUCSON, ARIZONA 85716-5300
(520) 322-5000 • (520) 322-5585 (Fax)

EVO DECONCINI (1901-1986)

JOHN R. McDONALD
RICHARD M. YETWIN
JOHN C. RICHARDSON
SPENCER A. SMITH
DENISE M. BAINTON
WAYNE E. YEHLING
SHELTON L. FREEMAN
BARRY M. COREY
NATHAN B. HANNAH
NANCY J. MARCH
MICHAEL A. CORDIER
MARK D. LAMMERS
MARIAN C. LALONDE
EMILY R. TAYLOR
GREGORY D. HONIG

DENNIS DECONCINI
JOHN C. LACY
JAMES A. JUTRY
MICHAEL R. URMAN
GARY F. URMAN
DAVID V. SANDERSON
ALYCE L. PENNINGTON
LISA ANNE SMITH
ALICE W. CALLISON
IRA M. SCHWARTZ
HEATHER K. GAINES
LISA SCHRINER LEWIS
KRISTEN B. KLOTZ
JOHN C. E. BARRETT

SARA J. VANCE - OF COUNSEL
BARRON & POLK, P.L.L.C. - OF COUNSEL
JAY M. POLK
JOHN H. BARRON, III
BARRETT L. KIME - OF COUNSEL

August 21, 2008

7310 N. 16TH STREET, SUITE 330
PHOENIX, ARIZONA 85020
(602) 282-0500
FAX (602) 282-0520

19 WEST BIRCH AVENUE
FLAGSTAFF, ARIZONA 86001
(928) 214-0466
FAX: (928) 214-8212

1615 "L" STREET NW, SUITE 850
WASHINGTON, D.C. 20036
(202) 833-8001
FAX: (202) 315-3600

www.deconcinimcdonald.com

PLEASE REPLY TO TUCSON

rbarnes@dmyl.com

Via Federal Express

Arizona State Office
Bureau of Land Management
Attention: Public Room
One North Central Avenue, Suite 800
Phoenix, AZ 85004-4427

RE: **Payment of Claim Maintenance Fee; Manuel R. Hernandez**

Ladies and Gentlemen:

Delivered herewith is a check in the amount of \$5,000.00 as payment of the claim maintenance fees pursuant to the 30 U.S.C. § 28f(a), as modified by 43 C.F.R. § 3830.21, as authorized by 30 U.S.C. § 28j(c) for the assessment year beginning September 1, 2008, on behalf of Manuel R. Hernandez. A copy of the Certification of Payment of Maintenance Fee in Lieu of Affidavit of Annual Assessment Work to be recorded with the Cochise County Recorder's Office is also enclosed herewith.

Please return a date-stamped copy of this letter and the affidavit along with the receipt for payment to this office. Thank you for your assistance and please feel free to contact me or John Lacy with any questions or concerns.

Sincerely,



Robin E. Barnes, CP
Certified Paralegal

reb

c. w/enc.

Manuel Hernandez
Manny Hernandez (via email)
Jana Flagler

I:\FILES\DOCS\HERN10261166\LTR\HX9897.DOC

240
SEP 25 2008
A 3:00 PM
FEDERAL EXPRESS

After recording, please return to:
John C. Lacy
DeConcini McDonald Yetwin & Lacy, P.C.
2525 E. Broadway Blvd., #200
Tucson, AZ 85716

STATE OF ARIZONA)
) ss:
County of Pima)

**CERTIFICATION OF PAYMENT OF MAINTENANCE FEE
IN LIEU OF AFFIDAVIT OF ANNUAL ASSESSMENT WORK**

John C. Lacy, being first duly sworn, deposes and says that:

1. He is an agent for Manuel R. Hernandez, the owner of the unpatented lode mining claims situated in Cochise County, Arizona (the "Claims"), the location notices of which are of record in Cochise County, and in the records of the Arizona State Office of the Bureau of Land Management under the file numbers indicated in the attached Exhibit A. The Claims are situated in Section 33, Township 18 South, Range 25 East, and Sections 4 and 9, Township 19 South, Range 25 East, Gila and Salt River Meridian.

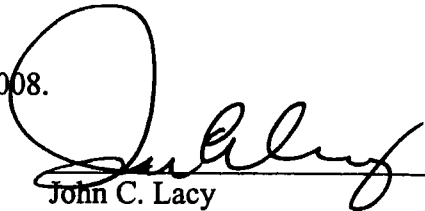
2. Pursuant to the 30 U.S.C. § 28f(a), as modified by 43 C.F.R. § 3830.21, as authorized by 30 U.S.C. § 28j(c), the owners have paid a maintenance fee of \$125 per claim for the assessment year beginning September 1, 2008, and this Certificate is in lieu of an affidavit of performance of annual assessment work or notice of intent of hold.

3. The name and address of the owner of the Claims for which this Certificate is prepared are P.O. Box 61, Pearce, AZ 85625.


THIS IS NOT A CHANGE OF ADDRESS


4. The Claims are held and claimed by the owner for the valuable minerals contained therein.

DATED this 21st day of August, 2008.


John C. Lacy

Sworn and subscribed before me this 21st day of August, 2008, by John C. Lacy, Agent for Manuel R. Hernandez.




Notary Public

DECONCINI McDONALD YETWIN & LACY

A PROFESSIONAL CORPORATION
ATTORNEYS AT LAW

2525 EAST BROADWAY BOULEVARD • SUITE 200 • TUCSON, ARIZONA 85716-5300
(520) 322-5000 • (520) 322-5585 (Fax)

EVO DECONCINI (1901-1986)

JOHN R. McDONALD
RICHARD M. YETWIN
JOHN C. RICHARDSON
SPENCER A. SMITH
DENISE M. BAINTON
WAYNE E. YEHLING
SHELTON L. FREEMAN
BARRY M. COREY
NATHAN B. HANNAH
NANCY J. MARCH
MICHAEL A. CORDIER
MARK D. LAMMERS
MARIAN C. LALONDE
EMILY R. TAYLOR
GREGORY D. HONIG

DENNIS DECONCINI
JOHN C. LACY
JAMES A. JUTRY
MICHAEL R. URMAN
GARY F. URMAN
DAVID V. SANDERSON
ALYCE L. PENNINGTON
LISA ANNE SMITH
ALICE W. CALLISON
IRA M. SCHWARTZ
HEATHER K. GAINES
LISA SCHRINER LEWIS
KRISTEN B. KLOTZ
JOHN C. E. BARRETT

SARA J. VANCE - OF COUNSEL
BARRON & POLK, P.L.L.C. - OF COUNSEL
JAY M. POLK
JOHN H. BARRON, III
BARRETT L. KIME - OF COUNSEL

August 21, 2008

7310 N. 16TH STREET, SUITE 330
PHOENIX, ARIZONA 85020
(602) 282-0500
FAX (602) 282-0520

19 WEST BIRCH AVENUE
FLAGSTAFF, ARIZONA 86001
(928) 214-0468
FAX: (928) 214-6212

1815 "L" STREET NW, SUITE 850
WASHINGTON, D.C. 20036
(202) 833-8001
FAX: (202) 315-3600

www.deconcinimcdonald.com

PLEASE REPLY TO TUCSON

rbarnes@dmyl.com

Via Federal Express

Arizona State Office
Bureau of Land Management
Attention: Public Room
One North Central Avenue, Suite 800
Phoenix, AZ 85004-4427

RE: **Payment of Claim Maintenance Fee; Dunbar Stone Company, Inc.**

Ladies and Gentlemen:

Delivered herewith are two (2) checks in the amount of \$4,250 and \$1,125, respectively, as payment of the claim maintenance fees pursuant to the 30 U.S.C. § 28f(a), as modified by 43 C.F.R. § 3830.21, as authorized by 30 U.S.C. § 28j(c) for the assessment year beginning September 1, 2008, on behalf of Dunbar Stone Company, Inc. A copy of the Certifications of Payment of Maintenance Fee in Lieu of Affidavit of Annual Assessment Work to be recorded with the Coconino and Mohave County Recorder's Offices are also enclosed herewith.

Please return a date-stamped copy of this letter and the affidavits along with the receipt for payment to this office. Thank you for your assistance and please feel free to contact me or John Lacy with any questions or concerns.

Sincerely,



Robin E. Barnes, CP
Certified Paralegal

reb

c. w/enc.

Gerald Dunbar

I:\FILES\DOCS\DUNB01\870135\LTR\HX9933.DOC

34
9
2008 AUG 25 AM 10:00
DUNBAR, JOHN

After recording, please return to:
 John C. Lacy
 DeConcini McDonald Yetwin & Lacy, P.C.
 2525 E. Broadway Blvd., #200
 Tucson, AZ 85716

STATE OF ARIZONA)
) ss:
 County of Pima)

**CERTIFICATION OF PAYMENT OF MAINTENANCE FEE
 IN LIEU OF AFFIDAVIT OF ANNUAL ASSESSMENT WORK**

2003 APR 25 A 09 09
 BLM/BLM OFFICE

John C. Lacy, being first duly sworn, deposes and says that:

1. He is an agent for Dunbar Stone Company, Inc., one of the owners of the following described unpatented lode mining claims situated in Coconino County, Arizona (the "Claims"), the location notices of which are of record in said county, and in the records of the Arizona State Office of the Bureau of Land Management under the file numbers indicated as follows:

<i>Name of Claim</i>	<i>Coconino Cty Recds Document No.</i>	<i>BLM Serial A MC No.</i>
Bakers Quarries	3032985	353058
Cedar Ridge #1	3060523	353060
Cedar Ridge #2	3060524	353061
Cedar Ridge #3	3033549	353062
Cedar Ridge #4	3033550	353063
Cedar Ridge #5	3033551	353064
Hawk Grove #1	3033556	353068
Hawk Grove #2	3033557	353069
Hawk Grove #3	3033558	353070
Hawk Grove #4	3033559	353071
High Time	3033827	353072
Lone Star	3033828	353074
Morning Glory	3033826	353075
Red Bird	3033829	353076
Red Rock #1	3033543	353077
Red Rock #2	3033544	353078
Red Rock #3	3033545	353079
Red Rock #4	3033546	353080
Seven Sides	3033828	353081
Shady Ridge #1	3033552	353082
Shady Ridge #2	3033553	353083
Shady Ridge #3	3033554	353084

DECONCINI McDONALD YETWIN & LACY

A PROFESSIONAL CORPORATION
ATTORNEYS AT LAW

2525 EAST BROADWAY BOULEVARD • SUITE 200 • TUCSON, ARIZONA 85716-5300
(520) 322-5000 • (520) 322-5585 (Fax)

EVO DECONCINI (1901-1988)

JOHN R. McDONALD
RICHARD M. YETWIN
JOHN C. RICHARDSON
SPENCER A. SMITH
DENISE M. BAINTON
WAYNE E. YEHLING
SHELTON L. FREEMAN
BARRY M. COREY
NATHAN B. HANNAH
NANCY J. MARCH
MICHAEL A. CORDIER
MARK D. LAMMERS
MARIAN C. LALONDE
EMILY R. TAYLOR
GREGORY D. HONIG

DENNIS DECONCINI
JOHN C. LACY
JAMES A. JUTRY
MICHAEL R. URMAN
GARY F. URMAN
DAVID V. SANDERSON
ALYCE L. PENNINGTON
LISA ANNE SMITH
ALICE W. CALLISON
IRA M. SCHWARTZ
HEATHER K. GAINES
LISA SCHRINER LEWIS
KRISTEN B. KLOTZ
JOHN C. E. BARRETT

SARA J. VANCE - OF COUNSEL
BARRON & POLK, P.L.L.C. - OF COUNSEL
JAY M. POLK
JOHN H. BARRON, III
BARRETT L. KIME - OF COUNSEL

August 21, 2008

7310 N. 16TH STREET, SUITE 330
PHOENIX, ARIZONA 85020
(602) 282-0500
FAX: (602) 282-0520

19 WEST BIRCH AVENUE
FLAGSTAFF, ARIZONA 86001
(928) 214-0488
FAX: (928) 214-8212

1615 "L" STREET NW, SUITE 850
WASHINGTON, D.C. 20036
(202) 833-8001
FAX: (202) 315-3800

www.deconcinimcdonald.com

PLEASE REPLY TO TUCSON

rbarnes@dmyl.com

Via Federal Express

Arizona State Office
Bureau of Land Management
Attention: Public Room
One North Central Avenue, Suite 800
Phoenix, AZ 85004-4427

RE: **Payment of Claim Maintenance Fee; Robert H. Rowley**

Ladies and Gentlemen:

Delivered herewith is a check in the amount of \$4,250.00 as payment of the claim maintenance fees pursuant to the 30 U.S.C. § 28f(a), as modified by 43 C.F.R. § 3830.21, as authorized by 30 U.S.C. § 28j(c) for the assessment year beginning September 1, 2008, on behalf of Robert H. Rowley. A copy of the Certification of Payment of Maintenance Fee in Lieu of Affidavit of Annual Assessment Work to be recorded with the Pima County Recorder's Office is also enclosed herewith.

Please return a date-stamped copy of this letter and the affidavit along with the receipt for payment to this office. Thank you for your assistance and please feel free to contact me or John Lacy with any questions or concerns.

Sincerely,



Robin E. Barnes, CP
Certified Paralegal

reb

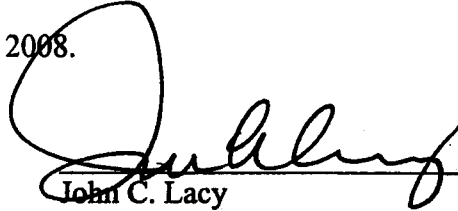
c. w/enc. Robert Rowley
I:\FILES\DOCS\ROWL03\260780\LTR\HX9196.DOC

Dunbar, Gerald E. Dunbar, Natalie Dunbar and Ronald Dunbar, P.O. Box 430, Chino Valley AZ 86323.

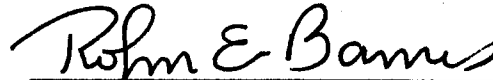
THIS IS NOT A CHANGE OF ADDRESS

4. The Claims are held and claimed by the owner for the valuable mineral contained therein.

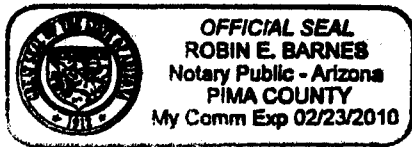
DATED this 21st day of August, 2008.


John C. Lacy

Sworn and subscribe to before me this 21st day of August, 2008, by John C. Lacy.


Notary Public

E:\FILES\DOCS\DUNB01\870135\DOC\HW3287.DOC



RECEIVED
PIMA COUNTY CLERK'S OFFICE
2008 AUG 25 A 9:01
PIMA COUNTY, ARIZONA

DECONCINI McDONALD YETWIN & LACY

A PROFESSIONAL CORPORATION
ATTORNEYS AT LAW

2525 EAST BROADWAY BOULEVARD • SUITE 200 • TUCSON, ARIZONA 85716-5300
(520) 322-5000 • (520) 322-5585 (Fax)

EVO DECONCINI (1901-1986)

JOHN R. McDONALD
RICHARD M. YETWIN
JOHN C. RICHARDSON
SPENCER A. SMITH
DENISE M. BAINOTH
WAYNE E. YEHLING
SHELTON L. FREEMAN
BARRY M. COREY
NATHAN B. HANNAH
NANCY J. MARCH
MICHAEL A. CORDIER
MARK D. LAMMERS
MARIAN C. LALONDE
EMILY R. TAYLOR
GREGORY D. HONIG

DENNIS DECONCINI
JOHN C. LACY
JAMES A. JUTRY
MICHAEL R. URMAN
GARY F. URMAN
DAVID V. SANDERSON
ALYCE L. PENNINGTON
LISA ANNE SMITH
ALICE W. CALLISON
IRA M. SCHWARTZ
HEATHER K. GAINES
LISA SCHRINER LEWIS
KRISTEN B. KLOTZ
JOHN C. E. BARRETT

SARA J. VANCE - OF COUNSEL
BARRON & POLK, P.L.L.C. - OF COUNSEL
JAY M. POLK
JOHN H. BARRON, III
BARRETT L. KIME - OF COUNSEL

August 21, 2008

7310 N. 16TH STREET, SUITE 330
PHOENIX, ARIZONA 85020
(602) 282-0500
FAX (602) 282-0520

19 WEST BIRCH AVENUE
FLAGSTAFF, ARIZONA 86001
(928) 214-0466
FAX: (928) 214-6212

1615 "L" STREET NW, SUITE 850
WASHINGTON, D.C. 20036
(202) 833-8001
FAX: (202) 315-3600

www.deconcinimcdonald.com

PLEASE REPLY TO TUCSON

rbarnes@dmyl.com

Via Federal Express

Arizona State Office
Bureau of Land Management
Attention: Public Room
One North Central Avenue, Suite 800
Phoenix, AZ 85004-4427

RE: **Payment of Claim Maintenance Fee; SGV Resources, Inc.**

Ladies and Gentlemen:

Delivered herewith is a check in the amount of \$24,500.00 as payment of the claim maintenance fees pursuant to the 30 U.S.C. § 28f(a), as modified by 43 C.F.R. § 3830.21, as authorized by 30 U.S.C. § 28j(c) for the assessment year beginning September 1, 2008, on behalf of SGV Resources, Inc. A copy of the Certifications of Payment of Maintenance Fee in Lieu of Affidavit of Annual Assessment Work to be recorded with the Mohave and Yavapai County Recorder's Offices are also enclosed herewith.

Please return a date-stamped copy of this letter and the affidavits along with the receipt for payment to this office. Thank you for your assistance and please feel free to contact me or John Lacy with any questions or concerns.

Sincerely,

Robin E Barnes

Robin E. Barnes, CP
Certified Paralegal

reb

c. w/enc. John King (via email)
I:\FILES\DOCS\ASCE01\280942\LTR\HX9534.DOC

196

After recording, please return to:

Robin E. Barnes
DeConcini McDonald Yetwin & Lacy, P.C.
2525 E. Broadway Blvd., #200
Tucson, AZ 85716

STATE OF ARIZONA)
) ss:
County of Pima)

**CERTIFICATION OF PAYMENT OF MAINTENANCE FEE
IN LIEU OF AFFIDAVIT OF ANNUAL ASSESSMENT WORK**

John C. Lacy, being first duly sworn, deposes and says that:


1. He is an agent for SGV Resources, Inc., a Nevada corporation, owner of the unpatented lode mining claims situated in Yavapai County, Arizona (the "Claims"), the location notices of which are of record in said county, and in the records of the Arizona State Office of the Bureau of Land Management under the file numbers indicated in the attached Exhibit A.

2. Pursuant to the 30 U.S.C. § 28f(a), as modified by 43 C.F.R. § 3830.21, as authorized by 30 U.S.C. § 28j(c), the owner has paid a maintenance fee of \$125 per claim for the assessment year beginning September 1, 2008, and this Certificate is in lieu of an affidavit of performance of annual assessment work or notice of intent of hold.

3. The name and address of the owner of Claims for which this Certificate is prepared are SGV Resources, Inc., 502 N. Division St., Carson City, NV 89703.
THIS IS NOT A CHANGE OF ADDRESS

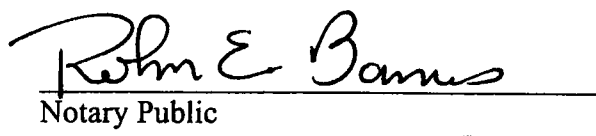
4. The Claims are held and claimed by the owner for the valuable mineral contained therein.

DATED this 21st day of August, 2008.




John C. Lacy

Sworn and subscribe to before me this 21st day of August, 2008, by John C. Lacy, Agent for SGV Resources, Inc.



Notary Public



PIMA COUNTY REC'D
AUG 25 2008

DECONCINI McDONALD YETWIN & LACY

A PROFESSIONAL CORPORATION
ATTORNEYS AT LAW

2525 EAST BROADWAY BOULEVARD • SUITE 200 • TUCSON, ARIZONA 85716-5300
(520) 322-5000 • (520) 322-5585 (Fax)

EVO DECONCINI (1901-1986)

JOHN R. McDONALD	DENNIS DeCONCINI
RICHARD M. YETWIN	JOHN C. LACY
JOHN C. RICHARDSON	JAMES A. JUTRY
SPENCER A. SMITH	MICHAEL R. URMAN
DENISE M. BAINTON	GARY F. URMAN
WAYNE E. YEHLING	DAVID V. SANDERSON
SHELTON L. FREEMAN	ALYCE L. PENNINGTON
BARRY M. COREY	LISA ANNE SMITH
NATHAN B. HANNAH	ALICE W. CALLISON
NANCY J. MARCH	IRA M. SCHWARTZ
MICHAEL A. CORDIER	HEATHER K. GAINES
MARK D. LAMMERS	LISA SCHRINER LEWIS
MARIAN C. LALONDE	KRISTEN B. KLOTZ
EMILY R. TAYLOR	JOHN C. E. BARRETT
GREGORY D. HONIG	

SARA J. VANCE - OF COUNSEL
BARRON & POLK, P.L.L.C. - OF COUNSEL
JAY M. POLK
JOHN H. BARRON, III
BARRETT L. KIME - OF COUNSEL

7310 N. 16TH STREET, SUITE 330
PHOENIX, ARIZONA 85020
(602) 282-0500
FAX (602) 282-0520

19 WEST BIRCH AVENUE
FLAGSTAFF, ARIZONA 86001
(928) 214-0466
FAX: (928) 214-8212

1615 "L" STREET NW, SUITE 850
WASHINGTON, D.C. 20036
(202) 833-8001
FAX: (202) 315-3600

August 21, 2008

www.deconcinimcdonald.com

PLEASE REPLY TO TUCSON

rbarnes@dmyl.com

Via Federal Express

Arizona State Office
Bureau of Land Management
Attention: Public Room
One North Central Avenue, Suite 800
Phoenix, AZ 85004-4427

RE: **Payment of Claim Maintenance Fee; CDO Ranching & Development, L.P.**

Ladies and Gentlemen:

Delivered herewith is a check in the amount of \$4,000.00 as payment of the claim maintenance fees pursuant to the 30 U.S.C. § 28f(a), as modified by 43 C.F.R. § 3830.21, as authorized by 30 U.S.C. § 28j(c) for the assessment year beginning September 1, 2008, on behalf of CDO Ranching & Development, L.P. A copy of the Certification of Payment of Maintenance Fee in Lieu of Affidavit of Annual Assessment Work to be recorded with the Pinal County Recorder's Office is also enclosed herewith.

Please return a date-stamped copy of this letter and the affidavit along with the receipt for payment to this office. Thank you for your assistance and please feel free to contact me or John Lacy with any questions or concerns.

Sincerely,

Robin E. Barnes

Robin E. Barnes, CP
Certified Paralegal

reb

c. w/enc. Christina Sanchez
I:\FILES\DOCS\SPAC01\900934\LTR\HX9378.DOC

2/10 V 5/20/08
2/10 V 5/20/08
2/10 V 5/20/08
2/10 V 5/20/08
2/10 V 5/20/08

Name of Claim	Original Notice		Amended Notice		BLM Serial
	Book	Page	Book	Page	A MC #
Emerald #12	5282	281			364272
Emerald #13	5282	282			364273
Emerald #14	5282	283			364274
Emerald #15	5282	284			364275
Emerald #16	5282	285			364276
Emerald #17	5282	286			364277
Emerald #18	5282	287			364278
Emerald #19	5282	288			364279
Emerald #20	5282	289			364280
Emerald #21	5349	445-446			364620
Emerald #22	5349	447-448			364621
Emerald #30	5349	463-464			364622
Emerald #31	5349	465-466			364623
Emerald #43	5349	489-490			364624
Emerald #44	5349	491-492			364625
Emerald #45	5349	493-494			364626

364261

✓

\\FILES\DOCS\ASCE01\271268\DOCH68322.DOC

RECEIVED
BLM ADMINISTRATIVE OFFICE
2009 AUG 25 A 8:12
P. M. AUSTON

DECONCINI McDONALD YETWIN & LACY

A PROFESSIONAL CORPORATION
ATTORNEYS AT LAW

2525 EAST BROADWAY BOULEVARD • SUITE 200 • TUCSON, ARIZONA 85716-5300
(520) 322-5000 • (520) 322-5585 (Fax)

EVO DECONCINI (1901-1986)

JOHN R. McDONALD
RICHARD M. YETWIN
JOHN C. RICHARDSON
SPENCER A. SMITH
DENISE M. BAINTON
WAYNE E. YEHLING
SHELTON L. FREEMAN
BARRY M. COREY
NATHAN B. HANNAH
NANCY J. MARCH
MICHAEL A. CORDIER
MARK D. LAMMERS
MARIAN C. LALONDE
EMILY R. TAYLOR
GREGORY D. HONIG

DENNIS DECONCINI
JOHN C. LACY
JAMES A. JUTRY
MICHAEL R. URMAN
GARY F. URMAN
DAVID V. SANDERSON
ALYCE L. PENNINGTON
LISA ANNE SMITH
ALICE W. CALLISON
IRA M. SCHWARTZ
HEATHER K. GAINES
LISA SCHRINER LEWIS
KRISTEN B. KLOTZ
JOHN C. E. BARRETT

SARA J. VANCE - OF COUNSEL
BARRON & POLK, P.L.L.C. - OF COUNSEL
JAY M. POLK
JOHN H. BARRON, III
BARRETT L. KIME - OF COUNSEL

August 21, 2008

7310 N. 16TH STREET, SUITE 330
PHOENIX, ARIZONA 85020
(602) 282-0500
FAX (602) 282-0520

19 WEST BIRCH AVENUE
FLAGSTAFF, ARIZONA 86001
(928) 214-0486
FAX: (928) 214-6212

1615 "L" STREET NW, SUITE 850
WASHINGTON, D.C. 20036
(202) 833-8001
FAX: (202) 315-3600

www.deconcinimcdonald.com

PLEASE REPLY TO TUCSON

rbarnes@dmyl.com

Via Federal Express

Arizona State Office
Bureau of Land Management
Attention: Public Room
One North Central Avenue, Suite 800
Phoenix, AZ 85004-4427

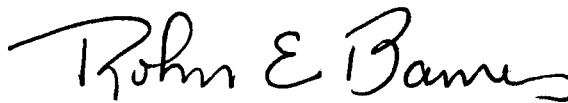
RE: **Payment of Claim Maintenance Fee; Arizona Minerals Inc.**

Ladies and Gentlemen:

Delivered herewith is a check in the amount of \$18,875.00 as payment of the claim maintenance fees pursuant to the 30 U.S.C. § 28f(a), as modified by 43 C.F.R. § 3830.21, as authorized by 30 U.S.C. § 28j(c) for the assessment year beginning September 1, 2008, on behalf of Arizona Minerals Inc. A copy of the Certification of Payment of Maintenance Fee in Lieu of Affidavit of Annual Assessment Work to be recorded with the Santa Cruz County Recorder's Office is also enclosed herewith.

Please return a date-stamped copy of this letter and the affidavit along with the receipt for payment to this office. Thank you for your assistance and please feel free to contact me or John Lacy with any questions or concerns.

Sincerely,



Robin E. Barnes, CP
Certified Paralegal

reb

c. w/enc. Yvonne Amayo
I:\FILES\DOCS\AUGU05\251031\LTR\HX9371.DOC

2008 AUG 25 A 9:13

RECEIVED
BLM OFFICE

After recording, please return to:
John C. Lacy
DeConcini McDonald Yetwin & Lacy, P.C.
2525 E. Broadway Blvd., #200
Tucson, AZ 85716

STATE OF ARIZONA)
) ss:
County of Pima)

**CERTIFICATION OF PAYMENT OF MAINTENANCE FEE
IN LIEU OF AFFIDAVIT OF ANNUAL ASSESSMENT WORK**

John C. Lacy, being first duly sworn, deposes and says that:


1. He is an agent for Arizona Minerals Inc., a Nevada corporation, the owner of the unpatented lode mining claims situated in Santa Cruz County, Arizona (the "Claims"), the location notices of which are of record in Santa Cruz County, and in the records of the Arizona State Office of the Bureau of Land Management under the file numbers indicated in the attached Exhibit A.

2. Pursuant to the 30 U.S.C. § 28f(a), as modified by 43 C.F.R. § 3830.21, as authorized by 30 U.S.C. § 28j(c), the owners have paid a maintenance fee of \$125 per claim for the assessment year beginning September 1, 2008, and this Certificate is in lieu of an affidavit of performance of annual assessment work or notice of intent of hold.

3. The name and address of the owner of the Claims for which this Certificate is prepared are Arizona Minerals Inc., 5903 Larch Street, Vancouver, B.C. V6M 4E5, Canada. THIS IS NOT A CHANGE OF ADDRESS

4. The Claims are held and claimed by the owners for the valuable minerals contained therein.

DATED this 21st day of August, 2008.

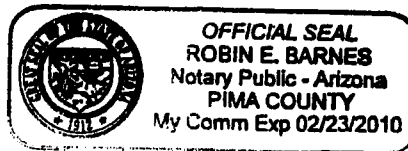

John C. Lacy

RECEIVED
BLM
AZ
STATE OFFICE
21 AUG 25 A 9:13

Sworn and subscribed before me this 21st day of August, 2008, by John C. Lacy, Agent for Arizona Minerals Inc.


Notary Public

I:\FILES\DOCS\AUGU05\25103\1\DOC\HV3590.DOC



DECONCINI McDONALD YETWIN & LACY

A PROFESSIONAL CORPORATION

ATTORNEYS AT LAW

2525 EAST BROADWAY BOULEVARD • SUITE 200 • TUCSON, ARIZONA 85716-5300
(520) 322-5000 • (520) 322-5585 (Fax)

EVO DECONCINI (1901-1986)

JOHN R. McDONALD
RICHARD M. YETWIN
JOHN C. RICHARDSON
SPENCER A. SMITH
DENISE M. BAINTON
WAYNE E. YEHLING
SHELTON L. FREEMAN
BARRY M. COREY
NATHAN B. HANNAH
NANCY J. MARCH
MICHAEL A. CORDIER
MARK D. LAMMERS
MARIAN C. LALONDE
EMILY R. TAYLOR
GREGORY D. HONIG

DENNIS DECONCINI
JOHN C. LACY
JAMES A. JUTRY
MICHAEL R. URMAN
GARY F. URMAN
DAVID V. SANDERSON
ALYCE L. PENNINGTON
LISA ANNE SMITH
ALICE W. CALLISON
IRA M. SCHWARTZ
HEATHER K. GAINES
LISA SCHRINER LEWIS
KRISTEN B. KLOTZ
JOHN C. E. BARRETT

SARA J. VANCE - OF COUNSEL
BARRON & POLK, P.L.L.C. - OF COUNSEL
JAY M. POLK
JOHN H. BARRON, III
BARRETT L. KIME - OF COUNSEL

August 21, 2008

7310 N. 16TH STREET, SUITE 330
PHOENIX, ARIZONA 85020
(602) 282-0500
FAX (602) 282-0520

19 WEST BIRCH AVENUE
FLAGSTAFF, ARIZONA 86001
(928) 214-0466
FAX: (928) 214-6212

1615 "L" STREET NW, SUITE 850
WASHINGTON, D.C. 20036
(202) 833-8001
FAX: (202) 315-3600

www.deconcinimcdonald.com

PLEASE REPLY TO TUCSON

rbarnes@dmyl.com

Via Federal Express

Arizona State Office
Bureau of Land Management
Attention: Public Room
One North Central Avenue
Suite 800
Phoenix, AZ 85004-4427

RE: **Payment of Claim Maintenance Fee; Guadalupe Bianes**

Ladies and Gentlemen:

Delivered herewith is a check in the amount of \$500.00 as payment of the claim maintenance fees pursuant to the 30 U.S.C. § 28f(a), as modified by 43 C.F.R. § 3830.21, as authorized by 30 U.S.C. § 28j(c) for the assessment year beginning September 1, 2008, on behalf of Guadalupe Bianes. A copy of the Certification of Payment of Maintenance Fee in Lieu of Affidavit of Annual Assessment Work is also enclosed herewith.

Please return a date-stamped copy of this letter and the affidavit along with the receipt for payment to this office. Thank you for your assistance and please feel free to contact me or John Lacy with any questions or concerns.

Sincerely,



Robin E. Barnes, CP
Certified Paralegal

reb

c. w/enc. Renee Davenport
I:\FILES\DOCS\DAVE02\960420\LTR\HX9181.DOC

RECEIVED
BLM
2008 AUG 25 AM 8:11
OFFICE

<i>Name of Claim</i>	<i>Location Date</i>	<i>Santa Cruz County Fee Number</i>	<i>BLM Serial A MC No.</i>
Shell 127	05/11/2007	2007-08164	383374
Amended	05/05/2008	2008-05514	
Shell 128	05/11/2007	2007-08165	383375
Shell 129	05/11/2007	2007-08166	383376
Amended	05/05/2008	2008-05515	
Shell 130	05/11/2007	2007-08167	383377
Shell 131	05/11/2007	2007-08168	383378
Amended	05/01/2008	2008-05516	
Shell 132	05/11/2007	2007-08169	383379
Shell 133	05/11/2007	2007-08170	383380
Amended	05/01/2008	2008-05517	
Shell 134	05/14/2007	2007-08171	383381
Shell 135	05/14/2007	2007-08172	383382
Amended	05/01/2008	2008/05518	
Shell 136	05/23/2007	2007-08173	383383
Amended	05/07/2008	2008-05519	
Shell 137	05/23/2007	2007-08174	383384
Shell 138	05/23/2007	2007-08175	383385
Shell 139	05/23/2007	2007-08176	383386
Shell 140	05/18/2007	2007-08177	383387
Amended	05/07/2008	2008-05520	
Shell 141	05/18/2007	2007-08178	383388
Amended	05/07/2008	2008-05521	
Shell 142	05/16/2007	2007-08179	383389
Amended	05/06/2008	2008-05522	
Shell 143	05/16/2007	2007-08180	383390
Shell 144	05/16/2007	2007-08181	383391
Amended	05/06/2008	2008-05523	
Shell 145	05/16/2007	2007-08182	383392
Amended	05/06/2008	2008-05524	
Shell 146	05/14/2007	2007-08183	383393
Amended	05/01/2008	2008-05525	
Shell 147	05/14/2007	2007-08184	383394
Shell 148	05/14/2007	2007-08185	383395
Amended	05/01/2008	2008-05526	
Shell 149	05/14/2007	2007-08186	383396
Amended	05/01/2008	2008-05527	
Shell 150	05/21/2008	2008-05632	392439
Amended	'07/22/2008	2008-07615	

I:\FILES\DOCS\AUGU05\251031\DOCHK3276.DOC

RECEIVED
BLM AZ STATE OFFICE
JUN 10 2008 9:13

United States Department of the Interior
Bureau of Land Management
 BUSINESS & SUPPORT SVCS DIV
 ONE N CENTRAL AVE SUITE 800
 PHOENIX, AZ 85004 -4427
 Phone: (602) 417-9200

Receipt

No: 1771036

Transaction #: 1828734	
Date of Transaction: 08/26/2008	
CUSTOMER:	DECONCINI, MCDONALD, YETWIN & LACY 2525 E BROADWAY STE 200 TUCSON, AZ 85716

LINE #	QTY	DESCRIPTION	REMARKS	UNIT PRICE	TOTAL
1	13.00	LOCATABLE MINERALS / MINING CLAIMS-NOT NEW-UNADJUD, ONE AUTH NO. ONLY / MINING CLAIM MONEY RECEIVED (455) CASES: AMC361381/\$35625.00, AMC24466/\$10750.00, AMC350123/\$250.00, AMC369028/\$375.00, AMC83697/\$6750.00, AMC19084/\$7750.00, AMC379641/\$5000.00, AMC353058/\$5375.00, AMC373528/\$4250.00, AMC75989/\$24500.00, AMC368208/\$4000.00, AMC51409/\$18875.00, AMC85037/\$500.00	MAINT 2009 (992)	- n/a -	124000.00
TOTAL:					\$124,000.00

PAYMENT INFORMATION			
1	AMOUNT:	\$35,625.00	POSTMARKED: 8/21/08 0:00
	TYPE:	CHECK	RECEIVED: 08/25/2008
	CHECK NO:	4558	
	NAME:	AURUMBANK INC. PO BOX 60610 BOULDER CITY NV 89006	
2	AMOUNT:	\$24,500.00	POSTMARKED: 8/21/08 0:00
	TYPE:	CHECK	RECEIVED: 08/25/2008
	CHECK NO:	000095	
	NAME:	ST. GENEVIEVE RESOURCES LTD 360 BAY STREET, STE 500 TORONTO, ON CANADA NS M5H 1C4	
3	AMOUNT:	\$18,875.00	POSTMARKED: 8/21/08 0:00
	TYPE:	CHECK	RECEIVED: 08/25/2008
	CHECK NO:	00000425	
	NAME:	WILDCAT SILVER CORPORATION	

		PO BOX 49500 VANCOUVER, BC CANADA NS V7X 1L7		
4	AMOUNT:	\$10,750.00	POSTMARKED:	8/21/08 0:00
	TYPE:	CHECK	RECEIVED:	08/25/2008
	CHECK NO:	4556		
	NAME:	AURUMBANK INC. PO BOX 60610 BOULDER CITY NV 89006		
5	AMOUNT:	\$7,750.00	POSTMARKED:	8/21/08 0:00
	TYPE:	CHECK	RECEIVED:	08/25/2008
	CHECK NO:	5879		
	NAME:	TWIN BUTTES PROPERTIES, INC. 18550 S LA CANADA DRI VE #1 SAHUARITA AZ 85629		
6	AMOUNT:	\$6,750.00	POSTMARKED:	8/21/08 0:00
	TYPE:	CHECK	RECEIVED:	08/25/2008
	CHECK NO:	8029		
	NAME:	OHLHAUSEN, H G 7180 E BELMONT AVE PARADISE VALLEY AZ 85253		
7	AMOUNT:	\$5,000.00	POSTMARKED:	8/21/08 0:00
	TYPE:	CHECK	RECEIVED:	08/25/2008
	CHECK NO:	1162		
	NAME:	HERNANDEZ, MANUEL R PO BOX 61 PEARCE AZ 85625		
8	AMOUNT:	\$4,250.00	POSTMARKED:	8/21/08 0:00
	TYPE:	CHECK	RECEIVED:	08/25/2008
	CHECK NO:	1438		
	NAME:	RANCHO SECO LLC PO BOX 6335 AMADO AZ 85645		
9	AMOUNT:	\$4,250.00	POSTMARKED:	8/21/08 0:00
	TYPE:	CHECK	RECEIVED:	08/25/2008
	CHECK NO:	19953		
	NAME:	DUNBAR STONE COMPANY, INC. PO BOX 430 CHINO VALLEY AZ 86323		
10	AMOUNT:	\$4,000.00	POSTMARKED:	8/21/08 0:00
	TYPE:	CHECK	RECEIVED:	08/25/2008
	CHECK NO:	2648		
	NAME:	CDO RANCHING & DEVELOPMENT, L.P. PO BOX 689		

		32540 S BIOSPHERE RD ORACLE AZ 85623	
11	AMOUNT:	\$1,125.00	POSTMARKED: 8/21/08 0:00
	TYPE:	CHECK	RECEIVED: 08/25/2008
	CHECK NO:	19952	
	NAME:	DUNBAR STONE COMPANY, INC. PO BOX 430 CHINO VALLEY AZ 86323	
12	AMOUNT:	\$500.00	POSTMARKED: 8/21/08 0:00
	TYPE:	CHECK	RECEIVED: 08/25/2008
	CHECK NO:	033379	
	NAME:	DECONCINI MCDONALD YETWIN & LACY, P.C. 2525 E BROADWAY STE. 200 TUCSON AZ 85716	
13	AMOUNT:	\$375.00	POSTMARKED: 8/21/08 0:00
	TYPE:	CHECK	RECEIVED: 08/25/2008
	CHECK NO:	1907	
	NAME:	J-ROD LLC 6860 S NOGALES HWY TUCSON AZ 85706	
14	AMOUNT:	\$250.00	POSTMARKED: 8/21/08 0:00
	TYPE:	CHECK	RECEIVED: 08/25/2008
	CHECK NO:	42650	
	NAME:	THIRSTYSTONE RESOURCES, INC. PO BOX 1638 GAINESVILLE TX 76241	

REMARKS

This receipt was generated by the automated BLM Collections and Billing System and is a paper representation of a portion of the official electronic record contained therein.

DECONCINI McDONALD YETWIN & LACY

A PROFESSIONAL CORPORATION
ATTORNEYS AT LAW

2525 EAST BROADWAY BOULEVARD • SUITE 200 • TUCSON, ARIZONA 85716-5300
(520) 322-5000 • (520) 322-5585 (Fax)

Amc 85037

Amc 368208

Amc 379641

EVO DECONCINI (1901-1986)

JOHN R. McDONALD	DENNIS DECONCINI
RICHARD M. YETWIN	JOHN C. LACY
JOHN C. RICHARDSON	JAMES A. JUTRY
SPENCER A. SMITH	MICHAEL R. URMAN
DENISE M. BAINTON	GARY F. URMAN
WAYNE E. YEHLING	DAVID V. SANDERSON
SHELTON L. FREEMAN	ALYCE L. PENNINGTON
BARRY M. COREY	LISA ANNE SMITH
NATHAN B. HANNAH	ALICE W. CALLISON
NANCY J. MARCH	IRA M. SCHWARTZ
MICHAEL A. CORDIER	HEATHER K. GAINES
SHEFALI MILCZAREK-DESAI	LISA SCHRINER LEWIS
MARIAN C. LALONDE	

7310 N. 16TH STREET, SUITE 330
PHOENIX, ARIZONA 85020
(602) 282-0500
FAX (602) 282-0520

19 WEST BIRCH AVENUE
FLAGSTAFF, ARIZONA 86001
(928) 214-0466
FAX: (928) 214-6212

1615 "L" STREET NW, SUITE 850
WASHINGTON, D.C. 20036
(202) 833-8001
FAX: (202) 315-3600

SARA J. VANCE - OF COUNSEL
BARRON & POLK, P.L.L.C. - OF COUNSEL
JAY M. POLK
JOHN H. BARRON, III
BARRETT L. KIME - OF COUNSEL

August 21, 2007

www.deconcinimcdonald.com

PLEASE REPLY TO TUCSON

rbarnes@dmyl.com

Via Federal Express

Arizona State Office
Bureau of Land Management
Attention: Public Room
One North Central Avenue
Suite 800
Phoenix, AZ 85004-4427

RECEIVED
BLM. AZ STATE OFFICE
2007 AUG 24 A 9: 58
PHOENIX, ARIZONA

RE: **Payment of Claim Maintenance Fee; CDO Ranching & Development, L.P.**

Ladies and Gentlemen:

Delivered herewith is a check in the amount of \$4,000.00 as payment of the claim maintenance fees pursuant to the 30 U.S.C. § 28f(a), as modified by 43 C.F.R. § 3830.21, as authorized by 30 U.S.C. § 28j(c) for the assessment year beginning September 1, 2007, on behalf of Carlota Copper Company. A Certification of Payment of Maintenance Fee in Lieu of Affidavit of Annual Assessment Work is also enclosed herewith.

Please return a date-stamped copy of this letter and the affidavit along with the receipt for payment to this office. Thank you for your assistance and please feel free to contact me or John Lacy with any questions or concerns.

Sincerely,



Robin E. Barnes, CP
Certified Paralegal

reb

c. w/ enc. Kris Sanchez (via email)

I:\FILES\DOCS\SPAC01\900934\LTR\GT6152.DOC

32

After recording, please return to:

John C. Lacy
DeConcini McDonald Yetwin & Lacy, P.C.
2525 E. Broadway Blvd., #200
Tucson, AZ 85716

STATE OF ARIZONA)
) ss:
County of Pima)

CERTIFICATION OF PAYMENT OF MAINTENANCE FEE
IN LIEU OF AFFIDAVIT OF ANNUAL ASSESSMENT WORK

John C. Lacy, being first duly sworn, deposes and says that:

1. He is an agent for CDO Ranching & Development, L.P., a Texas limited partnership, the owner of the following described unpatented lode mining claims situated in Canyon Del Oro Mining District, Pinal County, Arizona (the "Claims"), the location notices of which are of record in said county, and in the records of the Arizona State Office of the Bureau of Land Management under the file numbers indicated as follows:

<i>Name of Claim</i>	<i>Cty Recds Fee Number</i>	<i>BLM Serial A MC No.</i>
CAROLITA #1	2005-157773	368208
CAROLITA #2	2005-157774	368209
CAROLITA #3	2005-157775	368210
CAROLITA #4	2005-157776	368211
CAROLITA #5	2005-157777	368212
CAROLITA #6	2005-157778	368213
CAROLITA #7	2005-157779	368214
CAROLITA #8	2005-157780	368215
CAROLITA #9	2005-157781	368216
CAROLITA #10	2005-157782	368217
CAROLITA #11	2005-157783	368218
CAROLITA #12	2005-157784	368219
CAROLITA #13	2005-157785	368220
CAROLITA #14	2005-157786	368221
CAROLITA #15	2005-157787	368222
CAROLITA #16	2005-157788	368223
CAROLITA #17	2005-157789	368224
CAROLITA #18	2005-157790	368225
CAROLITA #19	2005-157791	368226
CAROLITA #20	2005-157792	368227
CAROLITA #21	2005-157793	368228

PHOENIX, ARIZONA
2007 AUG 24 9:51
RECEIVED
B.L.M. AZ STATE OFFICE

<i>Name of Claim</i>	<i>Cty Recds Fee Number</i>	<i>BLM Serial A MC No.</i>
CAROLITA #22	2005-157794	368229
CAROLITA #23	2005-157795	368230
CAROLITA #24	2005-157796	368231
CAROLITA #25	2005-157797	368232
CAROLITA #26	2005-157798	368233
CAROLITA #27	2005-157799	368234
CAROLITA #28	2005-157800	368235
CAROLITA #29	2005-157801	368236
CAROLITA #30	2005-157802	368237
CAROLITA #31	2005-157803	368238
CAROLITA #32	2005-157804	368239

The Claims are situated in the Northwest and Southwest Quarters of Section 8 and the Northwest Quarter of Section 17, Township 10 South, Range 15 East, G&SR Meridian.

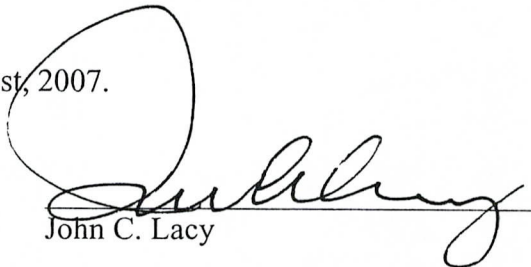
2. Pursuant to the 30 U.S.C. § 28f(a), as modified by 43 C.F.R. § 3830.21, as authorized by 30 U.S.C. § 28j(c), the owner has paid a maintenance fee of \$125 per claim for the assessment year beginning September 1, 2007, and this Certificate is in lieu of an affidavit of performance of annual assessment work or notice of intent of hold.

3. The name and address of the owner of Claims for which this Certificate is prepared is CDO Ranching & Development, L.P., P.O. Box 689, Oracle, Arizona 85623.

THIS IS NOT A CHANGE OF ADDRESS

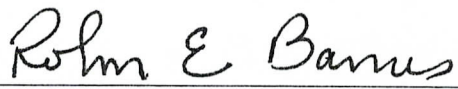
4. The Claims are held and claimed by the owner for valuable mineral contained therein.

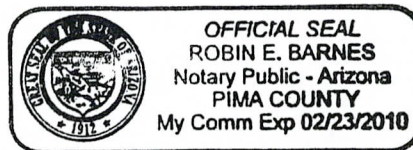
DATED this 15th day of August, 2007.


John C. Lacy

RECEIVED
 B.L.M. AZ STATE OFFICE
 2007 AUG 24 A 9: 57
 PHOENIX, ARIZONA

Sworn and subscribed before me this 15th day of August, 2007, by John C. Lacy.


Notary Public



DECONCINI McDONALD YETWIN & LACY

A PROFESSIONAL CORPORATION

ATTORNEYS AT LAW

2525 EAST BROADWAY BOULEVARD • SUITE 200 • TUCSON, ARIZONA 85716-5300
(520) 322-5000 • (520) 322-5585 (Fax)

EVO DECONCINI (1901-1986)

JOHN R. McDONALD
RICHARD M. YETWIN
JOHN C. RICHARDSON
SPENCER A. SMITH
DENISE M. BAINTON
WAYNE E. YEHLING
SHELTON L. FREEMAN
BARRY M. COREY
NATHAN B. HANNAH
NANCY J. MARCH
MICHAEL A. CORDIER
SHEFALI MILCZAREK-DESAI
MARIAN C. LALONDE

DENNIS DECONCINI
JOHN C. LACY
JAMES A. JUTRY
MICHAEL R. URMAN
GARY F. URMAN
DAVID V. SANDERSON
ALYCE L. PENNINGTON
LISA ANNE SMITH
ALICE W. CALLISON
IRA M. SCHWARTZ
HEATHER K. GAINES
LISA SCHRINER LEWIS

7310 N. 16TH STREET, SUITE 330
PHOENIX, ARIZONA 85020
(602) 282-0500
FAX (602) 282-0520

19 WEST BIRCH AVENUE
FLAGSTAFF, ARIZONA 86001
(928) 214-0466
FAX: (928) 214-6212

1615 "L" STREET NW, SUITE 850
WASHINGTON, D.C. 20036
(202) 833-8001
FAX: (202) 315-3600

SARA J. VANCE - OF COUNSEL
BARRON & POLK, P.L.L.C. - OF COUNSEL
JAY M. POLK
JOHN H. BARRON, III
BARRETT L. KIME - OF COUNSEL

August 21, 2007

www.deconcinimcdonald.com

PLEASE REPLY TO TUCSON

rbarnes@dmyl.com

Via Federal Express

Arizona State Office
Bureau of Land Management
Attention: Public Room
One North Central Avenue
Suite 800
Phoenix, AZ 85004-4427

RECEIVED
B.L.M. AZ STATE OFFICE
2007 AUG 24 A 9: 57
PHOENIX, ARIZONA

RE: **Payment of Claim Maintenance Fee; Guadalupe Bienes**

Ladies and Gentlemen:

Delivered herewith is a check in the amount of \$500.00 as payment of the claim maintenance fees pursuant to the 30 U.S.C. § 28f(a), as modified by 43 C.F.R. § 3830.21, as authorized by 30 U.S.C. § 28j(c) for the assessment year beginning September 1, 2007, on behalf of Carlota Copper Company. A Certification of Payment of Maintenance Fee in Lieu of Affidavit of Annual Assessment Work is also enclosed herewith.

Please return a date-stamped copy of this letter and the affidavit along with the receipt for payment to this office. Thank you for your assistance and please feel free to contact me or John Lacy with any questions or concerns.

Sincerely,



Robin E. Barnes, CP
Certified Paralegal

reb

c. w/ enc. Renee Davenport

I:\FILES\DOCS\DAVE02\960420\LTR\GT6175.DOC

4. The Claims are held and claimed by the owner for the valuable mineral contained therein.

DATED this 17^m day of August, 2007.




John C. Lacy

Sworn and subscribed before me this 17th day of August, 2007, by John C. Lacy.



Notary Public

I:\FILES\DOCS\DAVE02\960420\DOC\GQ4770.DOC



RECEIVED
B.L.M. AZ STATE OFFICE
2007 AUG 24 A 9:56
PHOENIX, ARIZONA

DECONCINI McDONALD YETWIN & LACY

A PROFESSIONAL CORPORATION

ATTORNEYS AT LAW

2525 EAST BROADWAY BOULEVARD • SUITE 200 • TUCSON, ARIZONA 85716-5300
(520) 322-5000 • (520) 322-5585 (Fax)

EVO DECONCINI (1901-1986)

JOHN R. McDONALD	DENNIS DECONCINI
RICHARD M. YETWIN	JOHN C. LACY
JOHN C. RICHARDSON	JAMES A. JUTRY
SPENCER A. SMITH	MICHAEL R. URMAN
DENISE M. BAINTON	GARY F. URMAN
WAYNE E. YEHLING	DAVID V. SANDERSON
SHELTON L. FREEMAN	ALYCE L. PENNINGTON
BARRY M. COREY	LISA ANNE SMITH
NATHAN B. HANNAH	ALICE W. CALLISON
NANCY J. MARCH	IRA M. SCHWARTZ
MICHAEL A. CORDIER	HEATHER K. GAINES
SHEFALI MILCZAREK-DESAI	LISA SCHRINER LEWIS
MARIAN C. LALONDE	

7310 N. 16TH STREET, SUITE 330
PHOENIX, ARIZONA 85020
(602) 282-0500
FAX (602) 282-0520

19 WEST BIRCH AVENUE
FLAGSTAFF, ARIZONA 86001
(928) 214-0466
FAX: (928) 214-6212

1615 "L" STREET NW, SUITE 850
WASHINGTON, D.C. 20036
(202) 833-8001
FAX: (202) 315-3600

SARA J. VANCE - OF COUNSEL
BARRON & POLK, P.L.L.C. - OF COUNSEL
JAY M. POLK
JOHN H. BARRON, III
BARRETT L. KIME - OF COUNSEL

August 21, 2007

www.deconcinimcdonald.com

PLEASE REPLY TO TUCSON

rbarnes@dmyl.com

Via Federal Express

Arizona State Office
Bureau of Land Management
Attention: Public Room
One North Central Avenue
Suite 800
Phoenix, AZ 85004-4427

RE: **Payment of Claim Maintenance Fee; Manuel Hernandez**

Ladies and Gentlemen:

Delivered herewith is a check in the amount of \$5,000.00 as payment of the claim maintenance fees pursuant to the 30 U.S.C. § 28f(a), as modified by 43 C.F.R. § 3830.21, as authorized by 30 U.S.C. § 28j(c) for the assessment year beginning September 1, 2007, on behalf of Carlota Copper Company. A Certification of Payment of Maintenance Fee in Lieu of Affidavit of Annual Assessment Work is also enclosed herewith.

Please return a date-stamped copy of this letter and the affidavit along with the receipt for payment to this office. Thank you for your assistance and please feel free to contact me or John Lacy with any questions or concerns.

Sincerely,



Robin E. Barnes, CP
Certified Paralegal

Reb
c. w/enc. Jana Flagler
Manny Hernandez

I:\FILES\DOCS\HERN10\261166\LTR\GT6179.DOC

RECEIVED
B.L.M. AZ STATE OFFICE
2007 AUG 24 A 9:56
PHOENIX, ARIZONA

After recording, please return to:
John C. Lacy
DeConcini McDonald Yetwin & Lacy, P.C.
2525 E. Broadway Blvd., #200
Tucson, AZ 85716

STATE OF ARIZONA)
) ss:
County of Pima)

CERTIFICATION OF PAYMENT OF MAINTENANCE FEE
IN LIEU OF AFFIDAVIT OF ANNUAL ASSESSMENT WORK

John C. Lacy, being first duly sworn, deposes and says that:

1. He is an agent for Manuel R. Hernandez, the owner of the unpatented lode mining claims situated in Cochise County, Arizona (the "Claims"), the location notices of which are of record in Cochise County, and in the records of the Arizona State Office of the Bureau of Land Management under the file numbers indicated in the attached Exhibit A. The Claims are situated in Section 33, Township 18 South, Range 25 East, and Sections 4 and 9, Township 19 South, Range 25 East, Gila and Salt River Meridian.

2. Pursuant to the 30 U.S.C. § 28f(a), as modified by 43 C.F.R. § 3830.21, as authorized by 30 U.S.C. § 28j(c), the owners have paid a maintenance fee of \$125 per claim for the assessment year beginning September 1, 2007, and this Certificate is in lieu of an affidavit of performance of annual assessment work or notice of intent of hold.

3. The name and address of the owner of the Claims for which this Certificate is prepared are P.O. Box 61, Pearce, AZ 85625.

THIS IS NOT A CHANGE OF ADDRESS

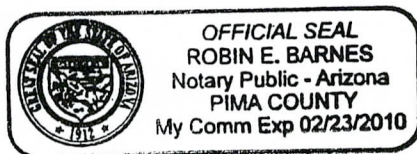
4. The Claims are held and claimed by the owner for the valuable minerals contained therein.

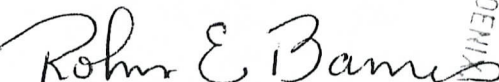
DATED this 20th day of August, 2007.



John C. Lacy

Sworn and subscribed before me this 20th day of August, 2007, by John C. Lacy, Agent for Manuel R. Hernandez.





Notary Public

PHOENIX ARIZONA
2007 AUG 24 A 9:56
RECEIVED
BLM AZ STATE OFFICE

EXHIBIT A

<u>NAME</u>	<u>COCHISE COUNTY RECDS DOCUMENT NUMBER</u>	<u>BLM SERIAL A MC NO.</u>
Victor #1	070308320	379641
Victor #2	070308321	379642
Victor #3	070308322	379643
Victor #4	070308323	379644
Victor #5	070308324	379645
Victor #6	070308325	379646
Victor #7	070308326	379647
Victor #8	070308327	379648
Victor #9	070308328	379649
Victor #10	070308329	379650
Victor #11	070308330	379651
Victor #12	070308331	379652
Victor #13	070308332	379653
Victor #14	070308333	379654
Victor #15	070308334	379655
Victor #16	070308335	379656
Victor #17	070308336	379657
Victor #18	070308337	379658
Victor #19	070308338	379659
Victor #20	070308339	379660
Victor #21	070308340	379661
Victor #22	070308341	379662
Victor #23	070308342	379663
Victor #24	070308343	379664
Victor #25	070308344	379665
Victor #26	070308345	379666
Victor #27	070308346	379667
Victor #28	070308347	379668
Victor #29	070308348	379669
Victor #30	070308349	379670
Victor #31	070308350	379671
Victor #32	070308351	379672
Victor #33	070308352	379673
Victor #34	070308353	379674
Victor #35	070308354	379675
Victor #36	070308355	379676
Victor #37	070308356	379677
Victor #38	070308357	379678
Victor #39	070308358	379679
Victor #40	070308359	379680

RECEIVED
B.L.M. AZ STATE OFFICE
2001 AUG 24 A 9:55
PHOENIX, ARIZONA

United States Department of the Interior
Bureau of Land Management
 BUSINESS & SUPPORT SVCS DIV
 ONE N CENTRAL AVE SUITE 800
 PHOENIX, AZ 85004 -4427
 Phone: (602) 417-9200

Receipt

No: 1552442

Transaction #: 1603978	ENTERED INTO COMPUTER
Date of Transaction: 08/24/2007	SEP 17 2007 <i>pb + verified</i>
CUSTOMER:	DECONCINI, MCDONALD, YETWIN & LACY 2525 E BROADWAY STE 200 TUCSON, AZ 85716 <i>Entered M/Fees 76 total</i>

LINE #	QTY	DESCRIPTION	REMARKS	UNIT PRICE	TOTAL
1	1.00	LOCATABLE MINERALS / MINING CLAIMS- NOT NEW-UNADJUD, ONE AUTH NO. ONLY / MINING CLAIM MONEY RECEIVED (455) CASES: AMC368208/\$4000.00	MAINT 2008 (32) CDO	- n/a -	4000.00
2	1.00	LOCATABLE MINERALS / MINING CLAIMS- NOT NEW-UNADJUD, ONE AUTH NO. ONLY / MINING CLAIM MONEY RECEIVED (455) CASES: AMC85037/\$500.00	MAINT 2008 (4) G.BIANES	- n/a -	500.00
3	1.00	LOCATABLE MINERALS / MINING CLAIMS- NOT NEW-UNADJUD, ONE AUTH NO. ONLY / MINING CLAIM MONEY RECEIVED (455) CASES: AMC379641/\$5000.00	MAINT 2008 (40) M.HERNANDEZ	- n/a -	5000.00
4	1.00	LOCATABLE MINERALS / MINING CLAIMS- NOT NEW-UNADJUD, ONE AUTH NO. ONLY / MINING CLAIM MONEY RECEIVED (455) CASES: AMC368208/\$320.00	TRF (10)	- n/a -	320.00
TOTAL:					\$9,820.00

PAYMENT INFORMATION					
1	AMOUNT:	\$5,000.00	POSTMARKED:	8/22/07 0:00	
	TYPE:	CHECK	RECEIVED:	08/24/2007	
	CHECK NO:	020130269			
	NAME:	PEARSON, NORMAN A 2525 E BROADWAY STE 200 TUCSON AZ 85716			
2	AMOUNT:	\$4,000.00	POSTMARKED:	8/22/07 0:00	
	TYPE:	CHECK	RECEIVED:	08/24/2007	
	CHECK NO:	2151			

	NAME:	CDO RANCHING & DEVELOPMENT LP 2525 E BROADWAY STE 200 TUCSON AZ 85716	
3	AMOUNT:	\$500.00	POSTMARKED: 8/22/07 0:00
	TYPE:	CHECK	RECEIVED: 08/24/2007
	CHECK NO:	030117	
	NAME:	DECONCINI MCDONALD YETWIN&LACY 2525 E BROADWAY STE 200 TUCSON AZ 85716	
4	AMOUNT:	\$320.00	POSTMARKED: 8/22/07 0:00
	TYPE:	CHECK	RECEIVED: 08/24/2007
	CHECK NO:	030128	
	NAME:	DECONCINI MCDONALD YETWIN&LACY 2525 E BROADWAY STE 200 TUCSON AZ 85716	

REMARKS

This receipt was generated by the automated BLM Collections and Billing System and is a paper representation of a portion of the official electronic record contained therein.

76. M/feet:
 Amc 368208-368239 32
 Amc 85037, 85040, 85043; 85045 4 85037
 Amc 379641-379680 40

Lead No.
 368208
 379641

ENTERED INTO COMPUTER
 SEP 17 2007 PB + VERIFIED

Amc 368208

After recording, please return to:

John C. Lacy
DeConcini McDonald Yetwin & Lacy, P.C.
2525 E. Broadway Blvd., #200
Tucson, AZ 85716

STATE OF ARIZONA)
) ss:
County of Pima)

RECEIVED
BLM. AZ STATE OFFICE
2006 AUG 28 A 10: 05
PHOENIX, ARIZONA

CERTIFICATION OF PAYMENT OF MAINTENANCE FEE
IN LIEU OF AFFIDAVIT OF ANNUAL ASSESSMENT WORK

John C. Lacy, being first duly sworn, deposes and says that:

1. He is an agent for Decision Investment Corp., the owner of the following described unpatented lode mining claims situated in Canyon Del Oro Mining District, Pinal County, Arizona (the "Claims"), the location notices of which are of record in said county, and in the records of the Arizona State Office of the Bureau of Land Management under the file numbers indicated as follows:

<i>Name of Claim</i>	<i>Cty Recds Fee Number</i>	<i>BLM Serial A MC No.</i>
CAROLITA #1	2005-157773	368208
CAROLITA #2	2005-157774	368209
CAROLITA #3	2005-157775	368210
CAROLITA #4	2005-157776	368211
CAROLITA #5	2005-157777	368212
CAROLITA #6	2005-157778	368213
CAROLITA #7	2005-157779	368214
CAROLITA #8	2005-157780	368215
CAROLITA #9	2005-157781	368216
CAROLITA #10	2005-157782	368217
CAROLITA #11	2005-157783	368218
CAROLITA #12	2005-157784	368219
CAROLITA #13	2005-157785	368220
CAROLITA #14	2005-157786	368221
CAROLITA #15	2005-157787	368222
CAROLITA #16	2005-157788	368223
CAROLITA #17	2005-157789	368224
CAROLITA #18	2005-157790	368225
CAROLITA #19	2005-157791	368226
CAROLITA #20	2005-157792	368227
CAROLITA #21	2005-157793	368228

United States Department of the Interior
Bureau of Land Management
 BUSINESS & SUPPORT SVCS DIV
 ONE N CENTRAL AVE
 PHOENIX, AZ 85004 -2203
 Phone: (602) 417-9200

Receipt

No:

1346494

Transaction #: 1391757	ENTERED INTO COMPUTER
Date of Transaction: 08/29/2006	
CUSTOMER:	JOHN C LACY DECONCINI MCDONALD YETWIN & LACY PC 2525 E BROADWAY BLVD #200 TUCSON, AZ 85716

9/1/06 RB

LINE #	QTY	DESCRIPTION	REMARKS	UNIT PRICE	TOTAL
1	1.00	LOCATABLE MINERALS / MINING CLAIMS-NOT NEW-UNADJUD, ONE AUTH NO. ONLY / MINING CLAIM MONEY RECEIVED (455) CASES: AMC368208/\$4000.00	MAINT 2007 (32)✓	- n/a -	4000.00
TOTAL:					\$4,000.00

PAYMENT INFORMATION			
1	AMOUNT:	\$4,000.00	POSTMARKED: 08/24/2006
	TYPE:	CHECK	RECEIVED: 08/28/2006
	CHECK NO:	4153	
	NAME:	DECISIONS INVESTMENTS CORP. P.O. BOX 689 ORACLE AZ 85623	

REMARKS

This receipt was generated by the automated BLM Collections and Billing System and is a paper representation of a portion of the official electronic record contained therein.

NOTICE!!

These documents have been scanned!

Do not place un-scanned documents beneath this notice!

Do not remove this notice from this file!

GPO Jacket No. 560-102
Print Order 61540
Rise Business Services, LLC
Job=AZ15 6/3/2019



Box Number= AZ15110



Claim Begin-End: AMC368208-AMC368239

1 Initial Receipt



AZ15110-4 AMC367879-AMC368659

**United States Department of the Interior
Bureau of Land Management**

BUSINESS & SUPPORT SVCS DIV
ONE N CENTRAL AVE
PHOENIX, AZ 85004 -2203
Phone: (602) 417-9200

Receipt	
No:	1186964

Transaction #: 1227021
Date of Transaction: 11/18/2005
CUSTOMER: DECISIONS INVESTMENT CORP PO BOX 689 ORACLE,AZ 85623

ENTERED IN COMPUTER
22 12/14/05

LINE #	QTY	DESCRIPTION	REMARKS	UNIT PRICE	TOTAL
1	32.00	LOCATABLE MINERALS / MINING CLAIMS-NEW,UNADJUD, ONE OR MORE AUTH NOS / NEW MINING CLAIM LOCATION FEE \$30 (1993) CASES: AMC368208/\$30.00, AMC368209/\$30.00, AMC368210/\$30.00, AMC368211/\$30.00, AMC368212/\$30.00, AMC368213/\$30.00, AMC368214/\$30.00, AMC368215/\$30.00, AMC368216/\$30.00, AMC368217/\$30.00, AMC368218/\$30.00, AMC368219/\$30.00, AMC368220/\$30.00, AMC368221/\$30.00, AMC368222/\$30.00, AMC368223/\$30.00, AMC368224/\$30.00, AMC368225/\$30.00, AMC368226/\$30.00, AMC368227/\$30.00, AMC368228/\$30.00, AMC368229/\$30.00, AMC368230/\$30.00, AMC368231/\$30.00, AMC368232/\$30.00, AMC368233/\$30.00, AMC368234/\$30.00, AMC368235/\$30.00, AMC368236/\$30.00, AMC368237/\$30.00, AMC368238/\$30.00, AMC368239/\$30.00		- n/a -	960.00
2	32.00	LOCATABLE MINERALS / MINING CLAIMS-NEW,UNADJUD, ONE OR MORE AUTH NOS / NEW MINING CLAIM PROCESSING FEE \$15 (1930) CASES: AMC368208/\$15.00, AMC368209/\$15.00, AMC368210/\$15.00, AMC368211/\$15.00, AMC368212/\$15.00, AMC368213/\$15.00, AMC368214/\$15.00, AMC368215/\$15.00, AMC368216/\$15.00, AMC368217/\$15.00, AMC368218/\$15.00, AMC368219/\$15.00, AMC368220/\$15.00, AMC368221/\$15.00, AMC368222/\$15.00, AMC368223/\$15.00, AMC368224/\$15.00, AMC368225/\$15.00, AMC368226/\$15.00, AMC368227/\$15.00, AMC368228/\$15.00, AMC368229/\$15.00, AMC368230/\$15.00, AMC368231/\$15.00, AMC368232/\$15.00, AMC368233/\$15.00, AMC368234/\$15.00, AMC368235/\$15.00, AMC368236/\$15.00, AMC368237/\$15.00, AMC368238/\$15.00, AMC368239/\$15.00		- n/a -	480.00
3	32.00	LOCATABLE MINERALS / MINING CLAIMS-NEW,UNADJUD, ONE OR MORE AUTH NOS / NEW MINING CLM MAINT FEE \$125 (1993) CASES: AMC368208/\$125.00, AMC368209/\$125.00, AMC368210/\$125.00, AMC368211/\$125.00, AMC368212/\$125.00, AMC368213/\$125.00, AMC368214/\$125.00, AMC368215/\$125.00, AMC368216/\$125.00, AMC368217/\$125.00, AMC368218/\$125.00, AMC368219/\$125.00, AMC368220/\$125.00, AMC368221/\$125.00, AMC368222/\$125.00, AMC368223/\$125.00.		- n/a -	4000.00

	AMC368224/\$125.00, AMC368225/\$125.00, AMC368226/\$125.00, AMC368227/\$125.00, AMC368228/\$125.00, AMC368229/\$125.00, AMC368230/\$125.00, AMC368231/\$125.00, AMC368232/\$125.00, AMC368233/\$125.00, AMC368234/\$125.00, AMC368235/\$125.00, AMC368236/\$125.00, AMC368237/\$125.00, AMC368238/\$125.00, AMC368239/\$125.00			
TOTAL:				\$5,440.00

PAYMENT INFORMATION				
1	AMOUNT:	\$960.00	POSTMARKED:	11/14/2005
	TYPE:	CHECK	RECEIVED:	11/15/2005
	CHECK NO:	024630		
	NAME:	DECONCINI MCDONALD YETWIN&LACY 2525 E BRODWAY SUITE 200 TUCSON AZ 85716		
2	AMOUNT:	\$4,320.00	POSTMARKED:	N/A
	TYPE:	CHECK	RECEIVED:	11/18/2005
	CHECK NO:	024602		
	NAME:	DECONCINI, MCDONALD, YETWIN, LACY BARNES, ROBIN 2525 E BRADWAY SUITE 200 TUCSON AZ 85716		
3	AMOUNT:	\$160.00	POSTMARKED:	11/17/2005
	TYPE:	CHECK	RECEIVED:	11/18/2005
	CHECK NO:	024644		
	NAME:	DECONCINI MCDONALD YETWIN&LACY 2525 E BRODAWAY SUITE 200 TUCSON AZ 85716		

REMARKS

This receipt was generated by the automated BLM Collections and Billing System and is a paper representation of a portion of the official electronic record contained therein.

NOTICE!!

These documents have been scanned!

Do not place un-scanned documents beneath this notice!

Do not remove this notice from this file!

GPO Jacket No. 560-102
Print Order 61540
Rise Business Services, LLC
Job=AZ15 6/3/2019



Box Number= AZ15110



Claim Begin-End: AMC368208-AMC368239

2 Correspondence



AZ15110-4 AMC367879-AMC368659

A. Bunda
10/22/08

October 24, 2008

In Reply Refer To:
3800 (AZ-933) AB
AMC368208

CERTIFIED MAIL – RETURN RECEIPT REQUESTED No. 7007 3020 0000 8492 9386

DECISION

CDO Ranching & Development, L.P.	:	AMC368218 - 368227
P.O. Box 689	:	AMC368230 - 368239
Oracle, Arizona 85623	:	

Decision Partially Vacated

A decision dated August 14, 2008, declared mining claims AMC368208-368227 and AMC368230 – AMC368239 null and void ab initio because they were located on Stock Raising Homestead land, and did not comply with Public 103-23; 107 Stat. 60, effective October 13, 1993, prior to locating the claims. That decision is hereby declared partially vacated with regard to AMC368218 – 368227 and AMC368230 – 368239, which will not be closed.

Documentation has been received showing that the original locator, Decisions Investments Corporation, was the surface owner at the time the claims (AMC368218 – 368227 and AMC368230 – 368239) were located. Therefore, they were not required to comply with Public 103-23; 107 Stat. 60, effective October 13, 1993, prior to locating the claims.

No documentation was received regarding AMC368208 – 368217; therefore, these claims will remain closed.

If additional information is required, please contact Amy Bunda at 602-417-9334.

Paul Burch
for Alvin L. Burch
Group Administrator
Renewable and Mineral Resources

ABunda:djj:10/22/08

Date: 10/23/08

ROUTING AND TRANSMITTAL SLIP

TO: (Name, office symbol, room number, building, Agency/Post)		Initials	Date
1. Amy Bunda (AZ-933)		AB	10/23/08
2. Al Burch (AZ-932)		[Signature]	10/21/08
3. Dana Jones – for mailing (AZ-933)			
4.			
5.			
6.			
7.			
8.			
9.			
	Action	File	Note and Return
	Approval	For Clearance	Per Conversation
	As Requested	For Correction	Prepare Reply
	Circulate	For Your Information	See Me
	Comment	Investigate	<input checked="" type="checkbox"/> Signature
<input checked="" type="checkbox"/>	Coordination	Justify	<input checked="" type="checkbox"/> Surname

REMARKS:

DO NOT use this form as a RECORD of approvals, concurrences, disposal, clearances, and similar actions.

From: (Name, org. symbol, Agency/Post)	Room No.
Amy Bunda Land Law Examiner, (AZ-933)	Phone No. 602-417-9334

OPTIONAL FORM 41 (REV. 7/76)
Prescribed by GSA
FPMR (41 CFR) 101-11.206



United States Department of the Interior



BUREAU OF LAND MANAGEMENT
Arizona State Office
One North Central Avenue, Suite 800
Phoenix, Arizona 85004-4427
www.blm.gov/az/

August 14, 2008

In Reply Refer To:
3800 (AZ-933) AB
AMC368208

CERTIFIED MAIL - RETURN RECEIPT REQUESTED No. 7007 3020 0000 8493 0245

DECISION

CDO Ranching & Development, L.P.
P.O. Box 689
Oracle, Arizona 85623

AMC368208 - 368227, AMC368230 - 368239
Carolita #1 - #20, #23 - #32

Mining Claim(s) Declared Null and Void Ab Initio

Pursuant to Title 43 Code of Federal Regulations (CFR) 3832.1, this office received your notice(s) of location for recording mining claims. In accordance with 43 CFR 3833.91, the claim(s) listed above is/are hereby declared null and void ab initio for the reason indicated below. A copy of the Master Title Plat is enclosed for your convenience, if applicable.

- The claim(s) is/are located on land that is not open to location due to:
- Patented land – Federal Government does not administer the surface or subsurface estate
 - Surface was reconveyed to the U.S. but the subsurface was retained by the grantor.
 - Land is withdrawn and not open to mining.
 - Land is segregated.
 - Acquired subsurface estate.

The claim(s) is/are located on land that was patented under the Stock Raising Homestead Act of December 29, 1916(43 U.S.C. 299). Prior to locating mining claims on these lands you must comply with Public Law 103-23; 107 Stat. 60, effective October 13, 1993, and the 43 CFR Part 3838.

SENDER: COMPLETE THIS SECTION

- Complete items 1, 2, and 3. Also complete item 4 if Restricted Delivery is desired.
- Print your name and address on the reverse so that we can return the card to you.
- Attach this card to the back of the mailpiece, or on the front if space permits.

1. Article Addressed to:

CDO Ranching & Development, L.P.
 P.O. Box 689
 Oracle, Arizona 85623
 AMC368208 AB

2. Article Number

(Transfer from service label)

7007 3020 0000 8493 0245

COMPLETE THIS SECTION ON DELIVERY

A. Signature

X *Harold Hurley* Agent AddresseeB. Received by (*Printed Name*)*HAROLD HURLEY*

C. Date of Delivery

*8/22/08*D. Is delivery address different from item 1? Yes

If YES, enter delivery address below:

 No

3. Service Type

 Certified Mail Express Mail Registered Return Receipt for Merchandise Insured Mail C.O.D.4. Restricted Delivery? (*Extra Fee*) Yes

UNITED STATES POSTAL SERVICE



First-Class Mail
Postage & Fees Paid
USPS
Permit No. G-10

- Sender: Please print your name, address, and ZIP+4 in this box •

Bureau of Land Management
Arizona State Office (AZ-933) (AB)
One North Central Avenue, Ste 800
Phoenix, AZ 85004-4427

PHOENIX, ARIZONA

2008 JUN 25 A 9:37

RECEIVED
ARIZONA STATE OFFICE

PHOENIX, ARIZONA 85004-4427

_____ The claim(s) was/were not filed within 90 days of the date of location.

_____ The date your claim was received by the BLM for recording is prior to the date the claim was located, according to the location notice. You cannot record a claim prior to the date of location.

_____ Insufficient fees were paid with your mining claim(s). The cost to record new mining claims is \$170 per claim, which must be paid at the time of filing. The money received was applied to each claim in the order it was filed. Claims filed with insufficient funds (listed at the top of this decision) are null and void ab initio and are closed.

This decision does not relieve you of the liability for reclamation of all areas disturbed by your activities on land encompassed by your mining claim(s) and/or site(s). After you complete the reclamation, you must notify the authorized officer of the appropriate surface managing agency so that the authorized officer may conduct a final site inspection and determine whether you may be released from liability. If you fail to reclaim the land to the satisfaction of the authorized officer, the surface management agency may cite you for noncompliance under its surface management regulations.

For land administered by the BLM, if you fail to reclaim the land to the satisfaction of the authorized officer as required in 43 CFR Subpart 3809, the BLM will issue an order of noncompliance under 43 CFR 3809.601(a). If you fail to comply with the noncompliance order, the BLM may take further action under 43 CFR 3809.604. Failure to conduct reclamation is a prohibited act that may subject you to criminal penalties. See 43 CFR 3809.605(h) and 43 CFR 3809.700. If your occupancy has been terminated and you fail to remove structures, material, and equipment, and any personal property in accordance with the regulations in 43 CFR 3715.5-1, the BLM may dispose of the property. In accordance with 43 CFR 3715.5-2, you will remain liable for the costs the BLM incurs in removing and disposing of the property.

This decision may be appealed to the Interior Board of Land Appeals, Office of the Secretary, in accordance with the regulations contained in 43 CFR, Part 4 and the enclosed Form 1842-1. If an appeal is taken, your notice of appeal must be filed in this office (at the above address) within 30 days from receipt of this decision. The appellant has the burden of showing that the decision appealed from is in error.


If you wish to file a petition pursuant to regulation 43 CFR 4.21 (58 FR 4939, January 19, 1993), for a stay of the effectiveness of this decision during the time that your appeal is being reviewed by the Board, the petition for a stay must accompany your notice of appeal. A petition for a stay is required to show sufficient justification based on the standards listed below. Copies of the notice of appeal and petition for a stay must also be submitted to each party named in this decision and to the Interior Board of Land Appeals and to the appropriate Office of the Solicitor (see 43 CFR 4.413) at the same time the original documents are filed with this office. If you request a stay, you have the burden of proof to demonstrate that a stay should be granted.

Standards for Obtaining a Stay

Except as otherwise provided by law or other pertinent regulation, a petition for a stay of a decision pending appeal shall show sufficient justification based on the following standards:

- (1) The relative harm to the parties if the stay is granted or denied,
- (2) The likelihood of the appellant's success on the merits,
- (3) The likelihood of immediate and irreparable harm if the stay is not granted, and
- (4) Whether the public interest favors granting the stay.

If an appeal is filed not within 30 days, a refund will be authorized for all location and maintenance fees paid on these claims. All processing fees will be retained by the BLM. If additional information is required, please contact Amy Bunda at (602) 417-9334. Please include your AMC serial number(s) on all correspondence.



Alvin L. Burch
Group Administrator
Renewable and Mineral Resources

Enclosures

NOTICE!!

These documents have been scanned!

Do not place un-scanned documents beneath this notice!

Do not remove this notice from this file!

GPO Jacket No. 560-102
Print Order 61540
Rise Business Services, LLC
Job=AZ15 6/3/2019



Box Number= AZ15110



Claim Begin-End: AMC368208-AMC368239

3 Transfers



AZ15110-4 AMC367879-AMC368659

DECONCINI McDONALD YETWIN & LACY

Amc 368208

A PROFESSIONAL CORPORATION

ATTORNEYS AT LAW

2525 EAST BROADWAY BOULEVARD • SUITE 200 • TUCSON, ARIZONA 85716-5300
(520) 322-5000 • (520) 322-5585 (Fax)

EVO DECONCINI (1901-1986)

JOHN R. McDONALD	DENNIS DECONCINI
RICHARD M. YETWIN	JOHN C. LACY
JOHN C. RICHARDSON	JAMES A. JUTRY
SPENCER A. SMITH	MICHAEL R. URMAN
DENISE M. BANTON	GARY F. URMAN
WAYNE E. YEHLING	DAVID V. SANDERSON
SHELTON L. FREEMAN	ALYCE L. PENNINGTON
BARRY M. COREY	LISA ANNE SMITH
NATHAN B. HANNAH	ALICE W. CALLISON
NANCY J. MARCH	IRA M. SCHWARTZ
MICHAEL A. CORDIER	HEATHER K. GAINES
SHEFALI MILCZAREK-DESAI	LISA SCHRINER LEWIS
MARIAN C. LALONDE	

7310 N. 16TH STREET, SUITE 330
PHOENIX, ARIZONA 85020
(602) 282-0500
FAX (602) 282-0520

19 WEST BIRCH AVENUE
FLAGSTAFF, ARIZONA 86001
(928) 214-0466
FAX: (928) 214-6212

1615 "L" STREET NW, SUITE 850
WASHINGTON, D.C. 20036
(202) 833-8001
FAX: (202) 315-3600

SARA J. VANCE - OF COUNSEL
BARRON & POLK, P.L.L.C. - OF COUNSEL
JAY M. POLK
JOHN H. BARRON, III
BARRETT L. KIME - OF COUNSEL

August 21, 2007

www.deconcinimcdonald.com

PLEASE REPLY TO TUCSON

rbarnes@dmyl.com

Via Federal Express

Bureau of Land Management
Arizona State Office
One North Central Avenue
Suite 800
Phoenix, AZ 85004

RE: **Notice of Transfer of Interest**

Dear Ladies and Gentlemen:

Enclosed for filing with your office is a Notice of Transfer of Interest of the Carolita #1 through Carolita #32 unpatented mining claims (A MC 368208 – 368239), our firm check in the amount of \$320 to pay your fees and a copy of the Quitclaim Deed memorializing said transfer.

Please feel free to contact me with any questions or concerns.

Sincerely,



Robin E. Barnes, CP
Certified Paralegal

reb

c. w/enc. Kris Sanchez (via email)

I:\FILES\DOCS\SPAC01\900934\LTR\GT6128.DOC

RECEIVED
B.L.M. AZ STATE OFFICE
2007 AUG 24 A 9:59
PHOENIX, ARIZONA

ENTERED INTO COMPUTER

AB

NOTICE OF TRANSFER OF INTEREST

Notice is hereby given pursuant to 43 C.F.R. § 3833.3 that, by a Quitclaim Deed dated August 16, 2007, and recorded in the official records of Pinal County, Arizona, Decisions Investments Corp. has transferred interests in unpatented lode mining claims (the "Claims" herein) to CDO Ranching & Development L.P., a Texas limited partnership.

1. The Claims so transferred are situated in the Canyon Del Oro Mining District, Pinal County, Arizona, the names of which and the serial numbers assigned to each claim by the authorized officer pursuant to 43 C.F.R. 3833.12 are set forth in Exhibit A attached hereto and made a part hereof.

2. The name and mailing address of the entity to which the interest in the claims has been sold, assigned or otherwise transferred is CDO Ranching & Development, L.P., P.O. Box 689, Oracle, AZ 85623.

DATED this 16 day of August, 2007.

Decisions Investment Corp.

By: 
Christopher T. Bannon, Vice President

RECEIVED
B.L.M. AZ STATE OFFICE
2007 AUG 24 A 9: 59
PHOENIX, ARIZONA

EXHIBIT A

The Claims are situated in the Northwest and Southwest Quarters of Section 8 and the Northwest Quarter of Section 17, Township 10 South, Range 15 East, G&SR Meridian.

<i>Name of Claim</i>	<i>Cty Recds Fee Number</i>	<i>BLM Serial A MC No.</i>
CAROLITA #1	2005-157773	368208
CAROLITA #2	2005-157774	368209
CAROLITA #3	2005-157775	368210
CAROLITA #4	2005-157776	368211
CAROLITA #5	2005-157777	368212
CAROLITA #6	2005-157778	368213
CAROLITA #7	2005-157779	368214
CAROLITA #8	2005-157780	368215
CAROLITA #9	2005-157781	368216
CAROLITA #10	2005-157782	368217
CAROLITA #11	2005-157783	368218
CAROLITA #12	2005-157784	368219
CAROLITA #13	2005-157785	368220
CAROLITA #14	2005-157786	368221
CAROLITA #15	2005-157787	368222
CAROLITA #16	2005-157788	368223
CAROLITA #17	2005-157789	368224
CAROLITA #18	2005-157790	368225
CAROLITA #19	2005-157791	368226
CAROLITA #20	2005-157792	368227
CAROLITA #21	2005-157793	368228
CAROLITA #22	2005-157794	368229
CAROLITA #23	2005-157795	368230
CAROLITA #24	2005-157796	368231
CAROLITA #25	2005-157797	368232
CAROLITA #26	2005-157798	368233
CAROLITA #27	2005-157799	368234
CAROLITA #28	2005-157800	368235
CAROLITA #29	2005-157801	368236
CAROLITA #30	2005-157802	368237
CAROLITA #31	2005-157803	368238
CAROLITA #32	2005-157804	368239

PHOENIX, ARIZONA

I:\FILES\DOCS\SPAC01\900934\DOC\GS9966.DOC

RECEIVED
B.L.M. AZ STATE OFFICE

2007 AUG 24 4 49 59 PM

After recording, please return to:

Robin Barnes
DeConcini McDonald Yetwin & Lacy, P.C.
2525 E. Broadway, Suite 200
Tucson, Arizona 85716-5303

QUITCLAIM DEED

Decisions Investment Corp., a Texas corporation, whose address is P.O. Box 689, Oracle, AZ 85623, the "Grantor," for and in consideration of Ten Dollars (\$10.00) and other valuable considerations, does hereby quitclaim to CDO Ranching & Development, L.P., a Texas limited partnership, whose address is P.O. Box 689, Oracle, AZ 85623, the "Grantee," all of its right, title and interest in and to those certain unpatented mining claims of Grantor situated in the Canyon Del Oro Mining District, Pinal County, Arizona, the names of which and the place of record of the location notices thereof in the official records of said County and the Arizona State Office of the Bureau of Land Management are as set forth in Exhibit A attached hereto and incorporated herein by this reference.


SUBJECT TO:

1. Current taxes, if any;
2. Paramount title of the United States;
3. All existing roads, rights-of-way and easements of record in the office of the Recorder of Pinal County, Arizona, and the Arizona State Office of the Bureau of Land Management;
4. All leases, permits, approvals and other rights heretofore or hereafter granted by the United States in its administration of its paramount title;
5. The effect of conflicts and overlaps (if any) between the above-described mining claims and adjoining mining claims owned by third parties;
6. The rights, titles and interests of the surface patentees, their successors and assigns;
7. Exceptions and reservations contained in the surface patents issued by the United States.

RECEIVED
B.L.M. AZ STATE OFFICE
NOV 21 2007

DATED this 16 day of August, 2007.


Decisions Investments Corp., a Texas corporation

By 
Christopher T. Bannon, Vice President

STATE OF ARIZONA)
County of Pinal) ss.

The foregoing instrument was acknowledged before me this 16 day of August, 2007, by Christopher T. Bannon, Vice President of Decisions Investments Corp., a Texas corporation, by and on behalf of said corporation.

Christina Sanchez
Notary Public



RECEIVED
B.L.M. AZ STATE OFFICE
2007 AUG 24 A 9:58
PHOENIX, ARIZONA

EXHIBIT A

The Claims are situated in the Northwest and Southwest Quarters of Section 8 and the Northwest Quarter of Section 17, Township 10 South, Range 15 East, G&SR Meridian.

<i>Name of Claim</i>	<i>Cty Recds Fee Number</i>	<i>BLM Serial A MC No.</i>
CAROLITA #1	2005-157773	368208
CAROLITA #2	2005-157774	368209
CAROLITA #3	2005-157775	368210
CAROLITA #4	2005-157776	368211
CAROLITA #5	2005-157777	368212
CAROLITA #6	2005-157778	368213
CAROLITA #7	2005-157779	368214
CAROLITA #8	2005-157780	368215
CAROLITA #9	2005-157781	368216
CAROLITA #10	2005-157782	368217
CAROLITA #11	2005-157783	368218
CAROLITA #12	2005-157784	368219
CAROLITA #13	2005-157785	368220
CAROLITA #14	2005-157786	368221
CAROLITA #15	2005-157787	368222
CAROLITA #16	2005-157788	368223
CAROLITA #17	2005-157789	368224
CAROLITA #18	2005-157790	368225
CAROLITA #19	2005-157791	368226
CAROLITA #20	2005-157792	368227
CAROLITA #21	2005-157793	368228
CAROLITA #22	2005-157794	368229
CAROLITA #23	2005-157795	368230
CAROLITA #24	2005-157796	368231
CAROLITA #25	2005-157797	368232
CAROLITA #26	2005-157798	368233
CAROLITA #27	2005-157799	368234
CAROLITA #28	2005-157800	368235
CAROLITA #29	2005-157801	368236
CAROLITA #30	2005-157802	368237
CAROLITA #31	2005-157803	368238
CAROLITA #32	2005-157804	368239

PHOENIX, ARIZONA

I:\FILES\DOCS\SPAC01\900934\DOC\GS9966.DOC 2007 AUG 24 9:58

RECEIVED
B.L.M. AZ STATE OFFICE

United States Department of the Interior

Bureau of Land Management
 BUSINESS & SUPPORT SVCS DIV
 ONE N CENTRAL AVE SUITE 800
 PHOENIX, AZ 85004 -4427
 Phone: (602) 417-9200

Receipt

No: 1552442

Transaction #: 1603978	
Date of Transaction: 08/24/2007	
CUSTOMER:	DECONCINI, MCDONALD, YETWIN & LACY 2525 E BROADWAY STE 200 TUCSON, AZ 85716

LINE #	QTY	DESCRIPTION	REMARKS	UNIT PRICE	TOTAL
1	1.00	LOCATABLE MINERALS / MINING CLAIMS- NOT NEW-UNADJUD, ONE AUTH NO. ONLY / MINING CLAIM MONEY RECEIVED (455) CASES: AMC368208/\$4000.00	MAINT 2008 (32) CDO	- n/a -	4000.00
2	1.00	LOCATABLE MINERALS / MINING CLAIMS- NOT NEW-UNADJUD, ONE AUTH NO. ONLY / MINING CLAIM MONEY RECEIVED (455) CASES: AMC85037/\$500.00	MAINT 2008 (4) G.BIANES	- n/a -	500.00
3	1.00	LOCATABLE MINERALS / MINING CLAIMS- NOT NEW-UNADJUD, ONE AUTH NO. ONLY / MINING CLAIM MONEY RECEIVED (455) CASES: AMC379641/\$5000.00	MAINT 2008 (40) M.HERNANDEZ	- n/a -	5000.00
4	1.00	LOCATABLE MINERALS / MINING CLAIMS- NOT NEW-UNADJUD, ONE AUTH NO. ONLY / MINING CLAIM MONEY RECEIVED (455) CASES: AMC368208/\$320.00	TRF (10) 32	- n/a -	320.00
TOTAL:					\$9,820.00

PAYMENT INFORMATION			
1	AMOUNT:	\$5,000.00	POSTMARKED: 8/22/07 0:00
	TYPE:	CHECK	RECEIVED: 08/24/2007
	CHECK NO:	020130269	
	NAME:	PEARSON, NORMAN A 2525 E BROADWAY STE 200 TUCSON AZ 85716	
2	AMOUNT:	\$4,000.00	POSTMARKED: 8/22/07 0:00
	TYPE:	CHECK	RECEIVED: 08/24/2007
	CHECK NO:	2151	

	NAME:	CDO RANCHING & DEVELOPMENT LP 2525 E BROADWAY STE 200 TUCSON AZ 85716		
3	AMOUNT:	\$500.00	POSTMARKED:	8/22/07 0:00
	TYPE:	CHECK	RECEIVED:	08/24/2007
	CHECK NO:	030117		
	NAME:	DECONCINI MCDONALD YETWIN&LACY 2525 E BROADWAY STE 200 TUCSON AZ 85716		
4	AMOUNT:	\$320.00	POSTMARKED:	8/22/07 0:00
	TYPE:	CHECK	RECEIVED:	08/24/2007
	CHECK NO:	030128		
	NAME:	DECONCINI MCDONALD YETWIN&LACY 2525 E BROADWAY STE 200 TUCSON AZ 85716		

REMARKS

This receipt was generated by the automated BLM Collections and Billing System and is a paper representation of a portion of the official electronic record contained therein.

NOTICE!!

These documents have been scanned!

Do not place un-scanned documents beneath this notice!

Do not remove this notice from this file!

GPO Jacket No. 560-102
Print Order 61540
Rise Business Services, LLC
Job=AZ15 6/3/2019



Box Number= AZ15110



Claim Begin-End: AMC368208-AMC368239

5 Miscellaneous



AZ15110-4 AMC367879-AMC368659



"Barnes, Robin"
<rbarnes@dmyl.com>
09/05/2008 11:03 AM

To <amy_bunda@blm.gov>
cc "Lacy, John" <jlacy@dmyl.com>
bcc

Subject Mining Claims located on property patented under the SRHA

<<_0905104338_001.pdf>> Hi <<_0905104258_001.pdf>> A
<<_0905104313_001.pdf>> my - As we discussed, attached are copies of the Pinal County Assessor's online parcel information sheets showing that Decisions Investment Corp. purchased the surface estate of the property where the Carolita #11 - #32 unpatented mining claims were located on March 3, 2005. As you can see, the locator of the mining claims and the owner of the surface estate are the same. In addition, attached are Pinal County Assessor Parcel Maps for Sections 13 and 14, Township 10 South, Range 14 East as well as a copy of the Warranty Deed showing the transfer of the surface estate to CDO Ranching & Development, L.P. from Decisions Investment Corp. on June 4, 2007.

Please let me know if you require any additional information.

The message is ready to be sent with the following file or link attachments:

_0905104338_001
_0905104258_001
_0905104313_001

Note: To protect against computer viruses, e-mail programs may prevent sending or receiving certain types of file attachments. Check your e-mail security settings to determine how attachments are handled.



_0905104338_001.pdf



_0905104258_001.pdf



_0905104313_001.pdf

Assessor's Parcel Information

2006-07-01 10:00 AM

Parcel Number 305-31-004D6 shows the following information for Tax Year: 2006

Parcel Number: 305-31-004D6 ()				Owner 1:	DECISIONS INVESTMENTS CORP
Section:	14	Township:	10S	Range:	14E
Owner 2:					
Owner 3:					
Altes Number:	144-14	Map:			
Property Description:					
BEG AT SE COR OF SEC 14-10S-14E; TH N-7 DEG W-701.50' TO TPOB; TH W-2598.16'; TH N-1215.90' TH E-2449.39' TH S-7 DEG E-025.01' TH CONT S-487.50' TO POB SEC 14-10S-14E 72.00 AC + OR -					
Tax Bill Mailing Address					
Address:				PO BOX 689	
City:				ORACLE	
State:				AZ	
Zip Code:				85623	

Parcel Size:	72.00	Size Indicator:		Acres	
Tax Area Code:	(Rates current as of 2008)				
Use Code:					
Land Legal Class:	02R - AG / VACANT LAND / NON-PROFIT-REAL PROPERTY AND IMPROVEMENTS				
Impr. Legal Class:					
Full Cash Value (FCV):	\$648.00				
Limited Value (LPV):	\$648.00				
Real Property Ratio:	16.00%				
Assessed FCV:	\$104.00				
Assess LPV:	\$104.00				
Document:					
Date of Sale:	4/13/2006				
Sale Amount:	Not Given				
Property Address (Location):					
35058 S. BIOSPHERE RD. 0001 SADDLEBROOKE . AZ 85739					
<i>Not all areas of Pinal County supported. May return incorrect location.</i>					
Subdivision:					
Unit:		Block:		Lot:	
Phrase:		Slide:			

If you wish to print this page, please set your printer to "Landscape" for best results

Assessor - General Parcel Information

Book: 305

Map: 31

Parcel Number 305-31-004C8 shows the following information for Tax Year: 2005					
Parcel Number:	305-31-004C8			Owner 1:	DECISIONS INVESTMENTS CORP
Section:	14	Township:	10S	Owner 2:	
Atlas Number:	144-14	Range:	14E	Owner 3:	
Property Description:	BEG AT S1/4 COR OF SEC 14-105-14E; TH N-698.33' TH S-88 DEG E 2598 16' TH S-7 DEG E-701 50'; TH W-2631 04' TO POB SEC 14-105-14E 41 89 AC + -			In C/D:	
				Tax Bill Mailing Address	
				Address:	PO BOX 689
				City:	ORACLE
				State:	AZ
				Zip Code:	85623

Parcel Size:	41.89	Size Indicator:		Acres		Document:	
Tax Area Code:	(Rates current as of 2008)			Date of Sale:	3/3/2005	Sale Amount:	\$1,026,000.00
Use Code:				Property Address (Location):	0 . . 0001 SADDLEBROOKE . AZ 85739 () <i>* Not all areas of Pinal County supported. May return incorrect location.</i>		
Land Legal Class:	02R - AG / VACANT LAND / NON-PROFIT-REAL PROPERTY AND IMPROVEMENTS			Subdivision:			
Impr. Legal Class:				Unit:		Block:	
Full Cash Value (FCV):	\$377.00			Lot:		Phrase:	
Limited Value (LPV):	\$377.00			Cabinet:		Slide:	
Real Property Ratio:	16.00%						
Assessed FCV:	\$60.00						
Assess LPV:	\$60.00						

If you wish to print this page, please set your printer to "Landscape" for best results

Assessor - General Parcel Information

Page: 1 of 1

Map: 305-31

Parcel Number 305-31-03507 shows the following information for Tax Year: 2006									
Parcel Number: 305-31-03507 ()					Owner 1: DECISIONS INVESTMENTS CORP				
Section: 14		Township: 10S		Range: 14E		Owner 2:			
Alias Number: 144-14			Map:			Owner 3:			
Property Description: W-987 06 N-767 SE SEC 14-10S-14E 35 AC					In C/O:				
					Tax Bill Mailing Address				
					Address: PO BOX 689				
					City: ORACLE				
					State: AZ				
					Zip Code: 85623				

Parcel Size: 35.00		Size Indicator:		Acres		Document:			
Tax Area Code:		(Rates current as of 2008)				Date of Sale: 3/3/2005			
Use Code:						Sale Amount: \$1,026,000.00			
Land Legal Class: 02R - AG / VACANT LAND / NON-PROFIT-REAL PROPERTY AND IMPROVEMENTS		Property Address (Location):							
Impr. Legal Class:		0 - 0001							
Full Cash Value (FCV): \$315.00		SADDLEBROOKE . AZ 85739							
Limited Value (LPV): \$315.00		* Not all areas of Pinal County supported. May return incorrect location.							
Real Property Ratio: 16.00%		Subdivision:							
Assessed FCV: \$50.00		Unit:		Block:		Lot:		Phase:	
Assess LPV: \$50.00		Cabinet:		Slide:					

If you wish to print this page, please set your printer to "Landscape" for best results

Assessor - General Parcel Information

Book: 305

Map: 31

Parcel Number 305-31-004J6 shows the following information for Tax Year: 2006						
Parcel Number:	305-31-004J6 ()			Owner 1:	DECISIONS INVESTMENTS CORP	
Section:	14	Township:	10S	Range:	14E	
Atlas Number:	144-14		Map:	Owner 2:		
Property Description:	E-644 89 OF N-767 47 N1/2 SE SEC 14-10S-14E 11 362 AC				Owner 3:	
					In C/O:	
Tax Bill Mailing Address						
Address:			PO BOX 689			
City:			ORACLE			
State:			AZ			
Zip Code:			85623			

Parcel Size:	11.36	Size Indicator:		Acres	Document:	
Tax Area Code:	(Rates current as of 2008)				Date of Sale:	3/3/2005
Use Code:					Sale Amount:	\$1,026,000.00
Land Legal Class:	02R - AG / VACANT LAND / NON-PROFIT-REAL PROPERTY AND IMPROVEMENTS				Property Address (Location):	
Impr. Legal Class:					0 . . 0001	
Full Cash Value (FCV):	\$102.00				SADDLEBROOKE . AZ 85739	
Limited Value (LPV):	\$102.00				* Not all areas of Pinal County supported. May return incorrect location.	
Real Property Ratio:	16.00%				Subdivision:	
Assessed FCV:	\$16.00				Unit:	Block:
Assess LPV:	\$16.00				Lot:	Phase:
					Cabinet:	Slide:

If you wish to print this page, please set your printer to "Landscape" for best results

Assessor - General Parcel Information

Page: 1 of 1

Print: Search

Parcel Number 305-32-015A7 shows the following information for Tax Year: 2006								
Parcel Number:	305-32-015A7 ()				Owner 1:	DECISIONS INVESTMENTS CORP		
Section:	14	Township:	10S	Range:	14E	Owner 2:		
Atlas Number:	144-14		Map:				Owner 3:	
Property Description:						In C/O:		
BEG AT SE COR OF SEC 14-10S-14E; TH N-7 DEG W-1189' TH E-2744 26' TH S-1182 20' TH W 2631 04' TO POB SEC 13 & 14-10S-14E 72.00 AC + OR -						Tax Bill Mailing Address		
						Address:	POO BOX 689	
						City:	ORACLE	
						State:	AZ	
						Zip Code:	85623	

Parcel Size:	72.00	Size Indicator:		Acres	Document:	
Tax Area Code:	(Rates current as of 2008)				Date of Sale:	3/3/2005
Use Code:					Sale Amount:	\$1,026,000.00
Land Legal Class:	02R - AG / VACANT LAND / NON-PROFIT-REAL PROPERTY AND IMPROVEMENTS				Property Address (Location):	
Impr. Legal Class:					0 . * 0001	
Full Cash Value (FCV):	\$648.00				SADDLEBROOKE . AZ 85739	
Limited Value (LPV):	\$648.00				()	
Real Property Ratio:	15.00%				* Not all areas of Pinal County supported. May return incorrect location.	
Assessed FCV:	\$104.00				Subdivision:	
Assess LPV:	\$104.00				Unit:	Block:
				Lot:	Phase:	
				Cabinet:	Slide:	

If you wish to print this page, please set your printer to "Landscape" for best results

Assessor's Parcel Information

Book: 305 Map: 32

Parcel Number 305-32-012D4 shows the following information for Tax Year: 2006					
Parcel Number:	305-32-012D4 ()			Owner 1:	DECISIONS INVESTMENTS CORP
Section:	13	Township:	10S	Range:	14E
Atlas Number:	144-13		Map:	Owner 2:	
Property Description:				Owner 3:	
BEG AT NW COR OF SW OF SEC 13-10S-14E; TH N-88 DEG E-648.41' TO TPOB TH CONT E 851.59' TH S-767.47' TH S-88 DEG W-851.59' TH N-01 DEG W-767.47' TO TPOB SEC 13-10S-14E 15.00 AC				In C/O:	
				Tax Bill Mailing Address	
				Address:	PO BOX 689
				City:	DRACLE
				State:	AZ
				Zip Code:	85623

Parcel Size:	15.00	Size Indicator:		Acres		Document:	
Tax Area Code:	(Rates current as of 2008)			Date of Sale:	3/3/2005	Sale Amount:	\$1,026,000.00
Use Code:				Property Address (Location):			
Land Legal Class:	D2R - AG / VACANT LAND / NON-PROFIT-REAL PROPERTY AND IMPROVEMENTS			0 . * 0001			
Impr. Legal Class:				SADDLEBROOKE . AZ 85739			
Full Cash Value (FCV):	\$135.00			* Not all areas of Pinal County supported. May return incorrect location.			
Limited Value (LPV):	\$135.00			Subdivision:			
Real Property Ratio:	16.00%			Unit:	Block:	Lot:	Phrase:
Assessed FCV:	\$22.00			Cabinet:	Slide:		
Assess LPV:	\$22.00						

If you wish to print this page, please set your printer to "Landscape" for best results.

Assessor - General Parcel Information

08/11/2008 11:00 AM

Parcel Number 305-32-012C6 shows the following information for Tax Year: 2006					
Parcel Number:	305-32-012C6 ()			Owner 1:	DECISIONS INVESTMENTS CORP
Section:	13	Township:	10S	Range:	14E
Atlas Number:	144-13		Map:		
Property Description:				In C/O:	
BEG AT NW COR OF SW OF SEC 13-10S-14E; TH N-88 DEG E-648.41'; TH S-01 DEG E-767.47' TH W-648.41' TO W-LINE OF SW; TH N-01 DEG W-767.47' TO TPOB SEC 13-10S-14E 11.41 AC ± OR -				Tax Bill Mailing Address	
				Address:	PO BOX 689
				City:	ORACLE
				State:	AZ
				Zip Code:	85623

Parcel Size:	11.41	Size Indicator:		Acres		Document:	
Tax Area Code:	(Rates current as of 2008)			Date of Sale:	3/3/2005	Sale Amount:	\$1,026,000.00
Use Code:				Property Address (Location):			
Land Legal Class:	02R - AG / VACANT LAND / NON-PROFIT-REAL PROPERTY AND IMPROVEMENTS			0 . * 0001 SADDLEBROOKE , AZ 85739 () * Not all areas of Pinal County supported. May return incorrect location.			
Impr. Legal Class:				Subdivision:			
Full Cash Value (FCV):	\$103.00			Unit:	Block:	Lot:	Phrase:
Limited Value (LPV):	\$103.00			Cabinet:		Slide:	
Real Property Ratio:	16.00%						
Assessed FCV:	\$16.00						
Assess LPV:	\$16.00						

If you wish to print this page, please set your printer to "Landscape" for best results

Assessor's Office - Planning Information

Parcel 305-32-012A0

Parcel Number: 305-32-012A0 ()						Owner 1:	DECISIONS INVESTMENTS CORP				
Section:	13	Township:	10S	Range:	14E	Owner 2:					
Atlas Number:	144-13		Map:								
Property Description:						In C/O:					
BEG AT NE COR OF SW OF SEC 13-10S-14E TH 5' ALNG N & S MID SEC LINE TO A PT WHICH LIES 1182 20' N OF SOUTH LINE SEC 13; TH W-2744 26' TH N-7 DEG W-825 04 + OR - TH E-1694' TH N-767'7 TH E-1127 64' TO POB SEC 13-10S-14E 72 924 AC + OR -						Tax Bill Mailing Address					
						Address:	PD BOX 689				
						City:	ORACLE				
						State:	AZ				
						Zip Code:	85623				

Parcel Size:	72.92	Size Indicator:		Acres	Document:	
Tax Area Code:	(Rates current as of 2008)				Date of Sale:	3/3/2005
Use Code:					Sale Amount:	\$1,026,000.00
Land Legal Class:	02R - AG / VACANT LAND / NON-PROFIT-REAL PROPERTY AND IMPROVEMENTS				Property Address (Location):	
Impr. Legal Class:					0 . * 0001	
Full Cash Value (FCV):	\$656.00				SADDLEBROOKE . AZ 85739	
Limited Value (LPV):	\$656.00				* Not all areas of Pinal County supported. May return incorrect location.	
Real Property Ratio:	16.00%				Subdivision:	
Assessed FCV:	\$105.00				Unit:	Block:
Assessed LPV:	\$105.00				Cabinet:	Slide:

If you wish to print this page, please set your printer to "Landscape" for best results

Page 1 of 1

Printed: 9/5/2008 10:00 AM

REPRESENTATION, MEASUREMENTS OR ACREAGE.

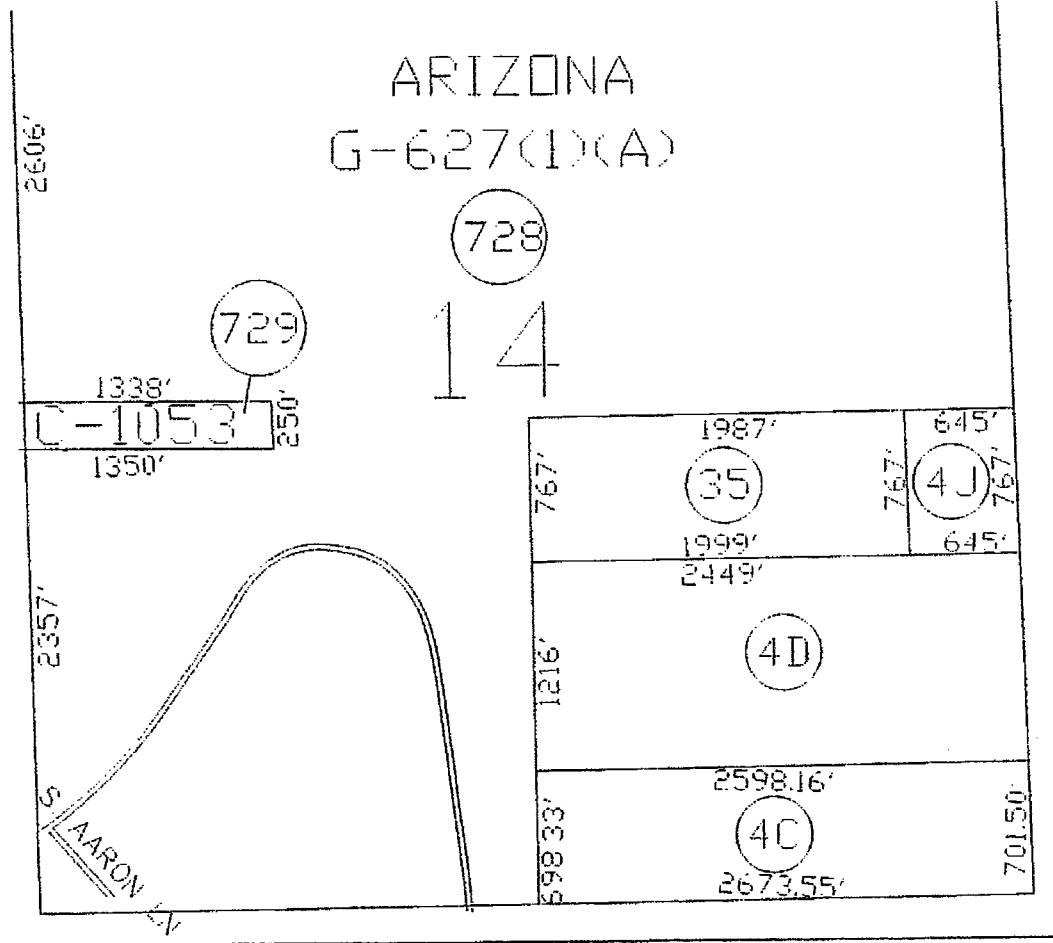

ARIZONA G-627(1)(A)

THE ORIGINAL PLAT OF THIS SUBDIVISION IS ON FILE WITH THE PINAL COUNTY RECORDER OFFICE. FOR COMPLETE INFORMATION OF PL. AND COMM. CALL (520) 868-7100.

SEE MAP 305-31

SEE MAP 305-32

VICINITY MAP



SCALE: 1" = 800'

01-03-2001

SEE MAP 305-31

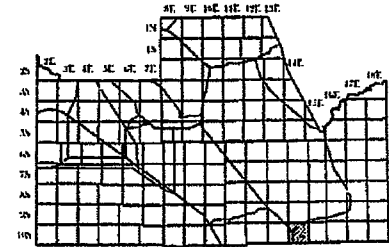
PINAL COUNTY ASSESSORS &

SEC. 13 TN.10S RG.14E

SEE MAP 305-31_1

305-32

LOCATION MAP



THIS MAP IS FOR VALUATION PURPOSES ONLY. THIS OFFICE WILL NOT ASSUME LIABILITY FOR REPRESENTATION, MEASUREMENTS OR ACREAGE. SURVEYS & SUBDIVISION PLATS ARE ON FILE WITH THE PINAL COUNTY RECORDERS OFFICE



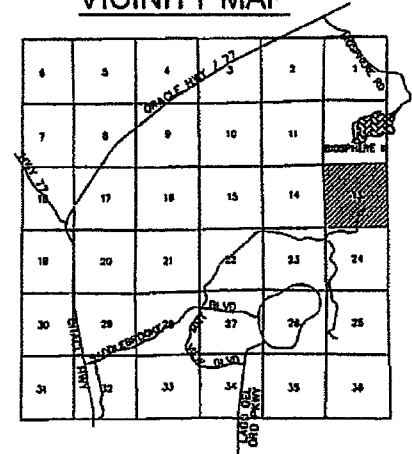
SCALE: 1" = 600'

5-13-2008

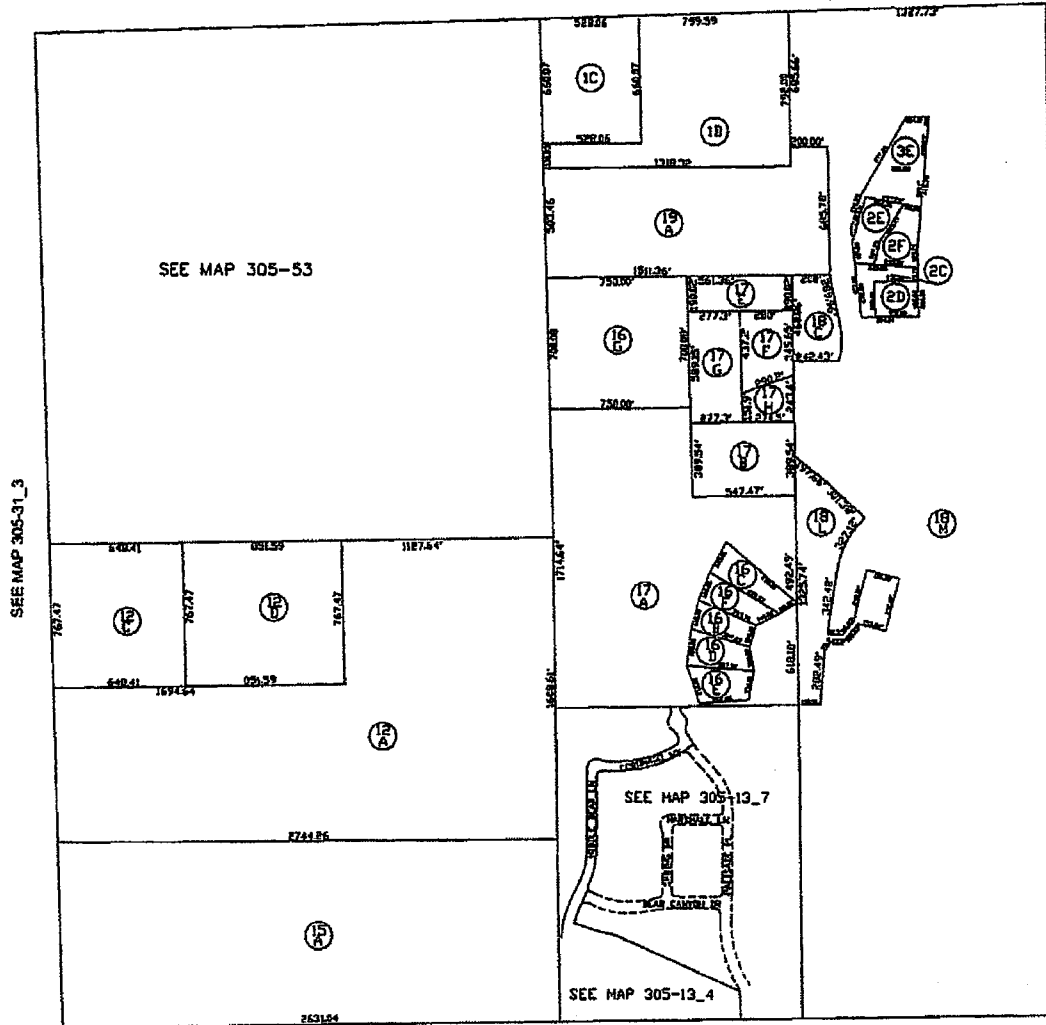
Updated by: AHB



VICINITY MAP



PINAL COUNTY ASSESSORS MAP



SEE MAP 305-31_3

SEE MAP 305-35

SEE MAP 305-34

SEE MAP 305-31_1

DECONCINI McDONALD YETWIN & LACY

A PROFESSIONAL CORPORATION

ATTORNEYS AT LAW

2525 EAST BROADWAY BOULEVARD • SUITE 200 • TUCSON, ARIZONA 85716-5300
(520) 322-5000 • (520) 322-5585 (Fax)

EVO DeCONCINI (1901-1986)

JOHN R. McDONALD	DENNIS DECONCINI
RICHARD M. YETWIN	JOHN C. LACY
JOHN C. RICHARDSON	JAMES A. JUTRY
SPENCER A. SMITH	MICHAEL R. URMAN
DENISE M. BAINTON	GARY F. URMAN
WAYNE E. YEHLING	DAVID V. SANDERSON
SHELTON L. FREEMAN	ALAN L. STEIN
ALYCE L. PENNINGTON	LISA ANNE SMITH
NATHAN B. HANNAH	ALICE W. CALLISON
NANCY J. MARCH	ALAN N. ARIAV
IRA M. SCHWARTZ	MICHAEL A. CORDIER
HEATHER K. GAINES	SHEFALI MILCZAREK-DESAI
STACY RUPPRECHT BUTLER	SARAH LYNN WRIGHT
LISA SCHRINER LEWIS	

SARA J. VANCE - OF COUNSEL

7310 N. 16TH STREET, SUITE 330
PHOENIX, ARIZONA 85020
(602) 282-0500
FAX (602) 282-0520

19 WEST BIRCH AVENUE
FLAGSTAFF, ARIZONA 86001
(928) 214-0466
FAX: (928) 214-6212

517 "C" STREET, NE
WASHINGTON, D.C. 20002-7307
(202) 546-6900
FAX: (202) 543-5044

November 17, 2005

www.deconcinimcdonald.com

PLEASE REPLY TO TUCSON

rbarnes@dmyl.com

Via Federal Express

U.S. Bureau of Land Management
Arizona State Office
Attn: Courtney Davidson
One North Central Ave.
Phoenix, AZ 85004

RE: Notices of Location - Carolita #1 through Carolita #32

Dear Courtney:

As we discussed, enclosed is our firm check in the amount of \$160.00 to supplement the checks previously sent to you to pay the fees to locate the Carolita #1 through Carolita #32 unpatented mining claims. Please stamp each Location Notice with the appropriate A MC Number and return an A MC stamped copy of the Location Notice to me in our Tucson office.

Thank you for your assistance and please feel free to contact me with any questions or concerns

Sincerely,



Robin E. Barnes, CP
Certified Paralegal

reb

I:\FILES\DOCS\SPAC01\900934\LTR\EX9558.DOC

DECONCINI McDONALD YETWIN & LACY

A PROFESSIONAL CORPORATION
ATTORNEYS AT LAW

2525 EAST BROADWAY BOULEVARD • SUITE 200 • TUCSON, ARIZONA 85716-5300
(520) 322-5000 • (520) 322-5585 (Fax)

EVO DECONCINI (1901-1986)

JOHN R. McDONALD	DENNIS DECONCINI
RICHARD M. YETWIN	JOHN C. LACY
JOHN C. RICHARDSON	JAMES A. JUTRY
SPENCER A. SMITH	MICHAEL R. URMAN
DENISE M. BAINTON	GARY F. URMAN
WAYNE E. YEHLING	DAVID V. SANDERSON
SHELTON L. FREEMAN	ALAN L. STEIN
ALYCE L. PENNINGTON	LISA ANNE SMITH
NATHAN B. HANNAH	ALICE W. CALLISON
NANCY J. MARCH	ALAN N. ARIAV
IRA M. SCHWARTZ	MICHAEL A. CORDIER
HEATHER K. GAINES	SHEFALI MILCZAREK-DESAI
STACY RUPPRECHT BUTLER	SARAH LYNN WRIGHT
LISA SCHRINER LEWIS	

7310 N. 16TH STREET, SUITE 330
PHOENIX, ARIZONA 85020
(602) 282-0500
FAX (602) 282-0520

19 WEST BIRCH AVENUE
FLAGSTAFF, ARIZONA 86001
(928) 214-0466
FAX: (928) 214-6212

517 "C" STREET, NE
WASHINGTON, D.C. 20002-7307
(202) 546-6900
FAX: (202) 543-5044

SARA J. VANCE - OF COUNSEL

November 14, 2005

www.deconcinimcdonald.com

PLEASE REPLY TO TUCSON

rbarnes@dmyl.com

Via Federal Express

U.S. Bureau of Land Management
Arizona State Office
Attn: Courtney Davidson
One North Central Ave.
Phoenix, AZ 85004

RE: **Notices of Location - Carolita #1 through Carolita #32**

Dear Courtney:

As we discussed, enclosed is our firm check in the amount of \$960.00 to supplement the check this office sent you last week in the amount of \$4,320.00 to pay the fees to locate the Carolita #1 through Carolita #32 unpatented mining claims. Please stamp each Location Notice with the appropriate A MC Number and return an A MC stamped copy of the Location Notice to me in our Tucson office.

Thank you for your assistance and please feel free to contact me with any questions or concerns

Sincerely,

Robin E. Barnes

Robin E. Barnes, CP
Certified Paralegal

reb

I:\FILES\DOCS\SPAC01\900934\LTR\EX5960.DOC

2005 NOV 15 P 12:00
LAND MANAGEMENT
STATE OFFICE
PHOENIX, ARIZONA

DECONCINI McDONALD YETWIN & LACY

A PROFESSIONAL CORPORATION

ATTORNEYS AT LAW

2525 EAST BROADWAY BOULEVARD • SUITE 200 • TUCSON, ARIZONA 85716-5300
(520) 322-5000 • (520) 322-5585 (Fax)

EVO DECONCINI (1901-1986)

JOHN R. McDONALD	DENNIS DECONCINI
RICHARD M. YETWIN	JOHN C. LACY
JOHN C. RICHARDSON	JAMES A. JUTRY
SPENCER A. SMITH	MICHAEL R. URMAN
DENISE M. BAINTON	GARY F. URMAN
WAYNE E. YEHLING	DAVID V. SANDERSON
SHELTON L. FREEMAN	ALAN L. STEIN
ALYCE L. PENNINGTON	LISA ANNE SMITH
NATHAN B. HANNAH	ALICE W. CALLISON
NANCY J. MARCH	ALAN N. ARIAV
IRA M. SCHWARTZ	MICHAEL A. CORDIER
HEATHER K. GAINES	SHEFALI MILCZAREK-DESAI
STACY RUPPRECHT BUTLER	SARAH LYNN WRIGHT
LISA SCHRINER LEWIS	

7310 N. 16TH STREET, SUITE 330
PHOENIX, ARIZONA 85020
(602) 282-0500
FAX (602) 282-0520

19 WEST BIRCH AVENUE
FLAGSTAFF, ARIZONA 86001
(928) 214-0466
FAX: (928) 214-6212

517 "C" STREET, NE
WASHINGTON, D.C. 20002-7307
(202) 546-6900
FAX: (202) 543-5044

SARA J. VANCE - OF COUNSEL

November 9, 2005

www.deconcinimcdonald.com

PLEASE REPLY TO TUCSON

rbarnes@dmyl.com

Via Federal Express

Arizona State Office
Bureau of Land Management
1 North Central Ave.
Phoenix, AZ 85004

RE: **Notices of Mining Location**

Dear Ladies and Gentlemen:

Enclosed for filing with your office are Notices of Mining Location for the Carolita #1 through Carolita #32 unpatented mining claims. In addition, enclosed is our firm check in the amount of \$4,320.00 to pay your fees. Please stamp each Location Notice with the appropriate A MC Number and return an A MC stamped copy of the Location Notice to me in our Tucson office.

Thank you for your assistance and please feel free to contact me with any questions or concerns

Sincerely,

Robin E. Barnes, CP
Certified Paralegal

reb

c. w/enc. Christina Sanchez

RECEIVED
B.L.M. AZ STATE OFFICE
2005 NOV 14 AM 10:02
PHOENIX, AZ

NOTICE!!

These documents have been scanned!

Do not place un-scanned documents beneath this notice!

Do not remove this notice from this file!

GPO Jacket No. 560-102
Print Order 61540
Rise Business Services, LLC
Job=AZ15 6/3/2019



Box Number= AZ15110



Claim Begin-End: AMC368208-AMC368239

6 Location Notices-Amendments and Supporting Documents



AZ15110-4

AMC367879-AMC368659

MINING CLAIM STATUS REPORT

STATUS:
MTP CHECKED BY TR
GEO CHECKED BY TR
PRE-ADJ BY TR
FINAL ADJ BY TR

LEAD SERIAL NO. AMC 368208 THROUGH AMC 368239

# <u>32</u> LODE	LOCATION FEE @ \$30 = <u>960</u> \$
# _____ PLACER	SERVICE FEE @ \$15 = <u>480</u> \$
# _____ ASSOCIATION PL	MAINTENANCE FEE @ \$125 = \$
# _____ MILL SITE	OVERAGE <u>4,000</u> \$
# _____ TUNNEL SITE	SHORTAGE \$
	OTHER FEES \$
	TOTAL \$
	OK \$ <u>5,440.00</u>

OVER-THE-COUNTER MAIL TIMELY FILED: YES NO

LEGAL DESCRIPTION: T 10S R 15E SEC 5, 8, 17

T 10S R 14E SEC 13, 23, 14

T _____ R _____ SEC _____

T _____ R _____ SEC _____

JURISDICTION: BLM FOREST SERVICE

WILDERNESS AREA: NO YES

SPLIT ESTATE: SX PX SRHA OTHER N/A

PROPER NOTICE FILED IF LOCATED ON SRHA LANDS: YES NO N/A

RECONVEYED MINERALS ON BLM LANDS REQUIRE OPENING ORDERS FROM 1944 TO 1993. OPEN TO ENTRY ON: _____ N/A

SUBJECT TO PL 359: YES NO

STATUS; VOID PARTIALLY VOID PRIVATE MINERALS
WITHDRAWN LANDS OTHER

CLAIMANT ACKNOWLEDGES THAT PORTIONS OF THE FOLLOWING CLAIM(S)/SITE(S): _____
MAY BE VOID OR VOIDABLE. Signature of Claimant: _____

COMMENTS: All are void except #s 21 + 22. PX = 368208, 368209

The other 30 claims are on SRHA lands
NO EVIDENCE OF A NOTICE FILED FIRST.
therefore, they are void.

FINAL Adj TR
5-23-06

OF PINAL COUNTY, ARIZONA



OFFICIAL RECORDS OF
PINAL COUNTY RECORDER
LAURA DEAN-LYTLER

00005179

WHEN RECORDED RETURN TO:

(25)

~~KELLY, HART & HALLMAN~~
~~201 MAIN, SUITE 2500~~
~~FORT WORTH, TX 76102~~
~~ATTN: ANDREA TROUT~~

DATE/TIME: 06/04/07 1553
FEE: \$36.00
PAGES: 25
FEE NUMBER: 2007-065748

SPECIAL WARRANTY DEED

For good and valuable consideration, the receipt and sufficiency of which are hereby acknowledged, DECISIONS INVESTMENTS CORP., a Texas corporation ("Grantor"), hereby grants, sells and conveys to CDO RANCHING & DEVELOPMENT, L.P., a Texas limited partnership ("Grantee"), the real property located in Pinal County, Arizona and described on Exhibit "A" attached hereto and incorporated herein by this reference (the "Land"), together with all of Grantor's right, title and interest in and to (a) all improvements, structures and fixtures located on the Land; (b) all streets, roads and public places, opened or proposed, and all easements and rights of way, public or private, used in connection with the Land; (c) all tenements, hereditaments, rights, benefits, privileges, water, water rights, shares of stock evidencing water rights, oil, gas, minerals and royalties thereto and appurtenances now or hereafter belonging or in any manner appurtenant thereto; and (d) all the reversions, remainders, rents, issues and profits thereof.

Grantor also grants, sells and conveys to Grantee a perpetual, non-exclusive easement for vehicular and pedestrian ingress and egress along existing roadways and walkways on Grantor's approximately 22.468 acre tract and 12.048 acre tract described on Exhibit "B" attached hereto (collectively, the "Campus Tract") which are situated adjacent to the Land, and a perpetual, non-exclusive easement across the Campus Tract for the sole purpose of communications and utility lines presently serving the Land. Grantor, its successors and assigns, shall have the right to relocate this access and utility easement and any communications and utility lines within the easement area at Grantor's expense if Grantor provides Grantee with a substantially equivalent relocated access and utility easement. This easement is a covenant running with the Land and the Campus Tract and is binding upon Grantor, Grantee, and their respective successors and assigns.

Grantor reserves for itself, its successors and assigns, a perpetual, non-exclusive easement across existing roads and walkways on the Land for vehicular and pedestrian ingress and egress to the Campus Tract and a perpetual, non-exclusive easement for utility and communications lines presently serving the Campus Tract. Grantee, its successors and assigns, shall have the right to relocate this access and utility easement and any communications and utility lines within the easement area at Grantee's expense if Grantee provides Grantor with a substantially equivalent relocated access and utility easement. This easement is a covenant running with the Land and the Campus Tract and is binding upon Grantor, Grantee, and their respective successors and assigns.

Subject to the matters described on Exhibit "C" attached hereto and incorporated herein by this reference, and any and all matters that an accurate survey or physical inspection of the Land would disclose, Grantor binds itself and its successors, heirs, legatees and personal representatives to warrant and defend title to the Land as against all acts of Grantor and none other, subject to the matters described above. Furthermore, Grantor hereby assigns, transfers and conveys to Grantee any and all rights, remedies and warranties acquired by Grantor from Grantor's predecessors-in-title.

DATED as of the 4th day of June, 2007.

GRANTOR:

DECISIONS INVESTMENTS CORP.,
a Texas corporation


By: *Thomas W. White*
Name: Thomas W. White
Title: Vice President

STATE OF TEXAS §

COUNTY OF TARRANT §

Before me, the undersigned notary public in and for the State of Texas, personally appeared Thomas W. White, Vice President of Decisions Investments Corp., a Texas corporation, known to me to be the person whose name is subscribed to the foregoing instrument, and acknowledged to me that he executed the same for the purposes and consideration therein expressed, in the capacity therein stated, on behalf of the corporation

Given under my hand and seal of office this 1st day of June, 2007.



Andrea J. Trout
Notary Public in and for the State of Texas

Exhibit A

Parcel 1

Government Lot 6; AND the Southwest quarter; AND the Northwest quarter of the Southeast quarter; AND the South half of the Southeast quarter of Section 1, Township 10 South, Range 14 East of the Gila and Salt River Meridian, Pinal County, Arizona.

Except any portion lying within Mineral Survey 3977 (Martha Belle); and

ALSO Except all oil, gas, other hydrocarbon substances, helium or other substances of a gaseous nature, coal, metals, minerals, fossils, fertilizers of every name and description, together with all uranium, thorium or any other material which is or may be determined by the laws of the United States, or of this state, or decisions of court, to be peculiarly essential to the production of fissionable materials as reserved by the State of Arizona in the Patent to said land recorded in Instrument No. 2003-003965.

Parcel 2

All of the Martha Belle Claim (Mineral Survey #3977) lying within Section 1, Township 10 South, Range 14 East of the Gila and Salt River Meridian, Pinal County, Arizona, described as follows:

Commencing at the Southeast corner of said Section 1;

Thence North 00 degrees 14 minutes 40 seconds West along the East line of said Section, a distance of 2511.86 feet;

Thence South 89 degrees 45 minutes 20 seconds West, a distance of 1277.77 feet to a 1-inch iron capped pipe marked 3 MB 3977 being the Southwesterly corner of said claim and the TRUE POINT OF BEGINNING;

Thence North 22 degrees 03 minutes 59 seconds East along the Westerly line of said claim, a distance of 600.66 feet to a 1-inch iron capped pipe marked 4 MB 3977 being the Northwesterly corner of said claim;

Thence South 72 degrees 14 minutes 07 seconds East along the Northerly line of said claim, a distance of 1103.82 feet to the East line of said Section 1;

Thence South 00 degrees 14 minutes 40 seconds East along said section line, a distance of 629.87 feet to the Southerly line of said claim;

Thence North 72 degrees 14 minutes 00 seconds West along said Southerly line, a distance of 1343.61 feet to the POINT OF BEGINNING.

Parcel 3

Government Lot 6 of Section 6, Township 10 South, Range 15 East of the Gila and Salt River Meridian, Pinal County, Arizona.

Parcel 4

The Southwest quarter of the Northeast quarter of Section 12, Township 10 South, Range 14 East of the Gila and Salt River Meridian, Pinal County, Arizona.

Except all oil, gas, other hydrocarbon substances, helium or other substances of a gaseous nature, coal, metals, minerals, fossils, fertilizers of every name and description, together with all uranium, thorium or any other material which is or may be determined by the laws of the United States, or of this state, or decisions of court, to be peculiarly essential to the production of fissionable materials as reserved by the State of Arizona in the Patent to said land recorded in Docket 1524, Page 770.

Parcel 5

The Southwest quarter; AND the Northwest quarter; AND the North half of the Northeast quarter of Section 12, Township 10 South, Range 14 East of the Gila and Salt River Meridian, Pinal County, Arizona.

Except all oil, gas, other hydrocarbon substances, helium or other substances of a gaseous nature, coal, metals, minerals, fossils, fertilizers of every name and description, together with all uranium, thorium or any other material which is or may be determined by the laws of the United States, or of this state, or decisions

of court, to be peculiarly essential to the production of fissionable materials as reserved by the State of Arizona in the Patent to said land recorded in Docket 1524, Page 770 (Affects the Northwest quarter and the North half of the Northeast quarter of said Section 12).

Parcel 6

The Southeast quarter of the Northeast quarter; AND the Southeast quarter of Section 12, Township 10 South, Range 14 East of the Gila and Salt River Meridian, Pinal County, Arizona.

Except 1/16th of all gas, oil, metals and mineral rights as reserved by the State of Arizona in the Patent to said land recorded in Docket 412, Page 418. (Affects the Southeast quarter of the Northeast quarter of said Section 12)

Parcel 7

That portion of the West half of the Northwest quarter of Section 13, Township 10 South, Range 14 East of the Gila and Salt River Meridian, Pinal County, Arizona, described as follows:

BEGINNING at the Northwest corner of said Section 13;

Thence North 89 degrees 24 minutes 04 seconds East, along the North line of Section 13, 492.17 feet;

Thence South 01 degrees 38 minutes 41 seconds East 812.59 feet;

Thence North 89 degrees 18 minutes 29 seconds East 164.02 feet;

Thence South 01 degrees 39 minutes 24 seconds East 569.54 feet to the Northeast corner of the Northwest quarter of the Southwest quarter of the Northwest quarter of said Section 13;

Thence South 01 degrees 38 minutes 55 seconds East, along the East line of said Northwest quarter of the Southwest quarter of the Northwest quarter of said Section 13, 147.43 feet;

Thence South 89 degrees 12 minutes 01 seconds West, parallel with the North line of the Southwest quarter of the Northwest quarter of said Section 13, 656.61 feet to a point on the West line of Section 13;

Thence North 01 degrees 37 minutes 58 seconds West, along the West line of Section 13, 1531.72 feet to the POINT OF BEGINNING.

Parcel 8

The West half of the Northwest quarter of the Northwest quarter; AND the West half of the East half of the Northwest quarter of the Northwest quarter of Section 13, Township 10 South, Range 14 East of the Gila and Salt River Meridian, Pinal County, Arizona.

Except any portion lying within the following described property:

BEGINNING at the Northwest corner of said Section 13;

Thence North 89 degrees 24 minutes 04 seconds East, along the North line of Section 13, 492.17 feet;

Thence South 01 degrees 38 minutes 41 seconds East 812.59 feet;

Thence North 89 degrees 18 minutes 29 seconds East 164.02 feet;

Thence South 01 degrees 39 minutes 24 seconds East 569.54 feet to the Northeast corner of the Northwest quarter of the Southwest quarter of the Northwest quarter of said Section 13;

Thence South 01 degrees 38 minutes 55 seconds East, along the East line of said Northwest quarter of the Southwest quarter of the Northwest quarter of said Section 13, 147.43 feet;

Thence South 89 degrees 12 minutes 01 seconds West, parallel with the North line of the Southwest quarter of the Northwest quarter of said Section 13, 656.61 feet to a point on the West line of Section 13;

Thence North 01 degrees 37 minutes 58 seconds West, along the West line of Section 13, 1531.72 feet to the POINT OF BEGINNING.

Parcel 9

The North half of the Northwest quarter of the Southwest quarter of the Northwest quarter; AND the Northeast quarter of the Southwest quarter of the Northwest quarter of Section 13, Township 10 South, Range 14 East of the Gila and Salt River Meridian, Pinal County, Arizona.

Except any portion lying within the following described property:

BEGINNING at the Northwest corner of said Section 13;

Thence North 89 degrees 24 minutes 04 seconds East, along the North line of Section 13, 492.17 feet;

Thence South 01 degrees 38 minutes 41 seconds East 812.59 feet;

Thence North 89 degrees 18 minutes 29 seconds East 164.02 feet;

Thence South 01 degrees 39 minutes 24 seconds East 569.54 feet to the Northeast corner of the Northwest quarter of the Southwest quarter of the Northwest quarter of said Section 13;

Thence South 01 degrees 38 minutes 55 seconds East, along the East line of said Northwest quarter of the Southwest quarter of the Northwest quarter of said Section 13, 147.43 feet;

Thence South 89 degrees 12 minutes 01 seconds West, parallel with the North line of the Southwest quarter of the Northwest quarter of said Section 13, 656.61 feet to a point on the West line of Section 13;

Thence North 01 degrees 37 minutes 58 seconds West, along the West line of Section 13, 1531.72 feet to the POINT OF BEGINNING.

Parcel 10

The Southwest quarter of the Northwest quarter of Section 13, Township 10 South, Range 14 East of the Gila and Salt River Meridian, Pinal County, Arizona.

Except the North half of the Northwest quarter of the Southwest quarter of the Northwest quarter; and

ALSO Except the North half of the Northeast quarter of the Southwest quarter of the Northwest quarter of said Section 13; and

ALSO Except the South half of the Northeast quarter of the Southwest quarter of the Northwest quarter of said Section 13.

Parcel 11

The West half of the Southwest quarter of the Southeast quarter of the Northwest quarter; AND the East half of the Southwest quarter of the Southeast quarter of the Northwest quarter; AND the West half of the Southeast quarter of the Southeast quarter of the Northwest quarter of Section 13, Township 10 South, Range 14 East of the Gila and Salt River Meridian, Pinal County, Arizona.

Parcel 12

The Northwest quarter of the Southeast quarter of the Northwest quarter of Section 13, Township 10 South, Range 14 East of the Gila and Salt River Meridian, Pinal County, Arizona.

Parcel 13

The Northeast quarter of the Southeast quarter of the Northwest quarter; AND the East half of the Southeast quarter of the Southeast quarter of the Northwest quarter of Section 13, Township 10 South, Range 14 East of the Gila and Salt River Meridian, Pinal County, Arizona.

Parcel 14

The Northeast quarter of the Northwest quarter; AND the East half of the East half of the Northwest quarter of the Northwest quarter of Section 13, Township 10 South, Range 14 East of the Gila and Salt River Meridian, Pinal County, Arizona.

Except all oil, gas, other hydrocarbon substances, helium or other substances of a gaseous nature, coal, metals, minerals, fossils, fertilizers of every name and description, together with all uranium, thorium or any other material which is or may be determined by the laws of the United States, or of this state, or decisions of court, to be peculiarly essential to the production of fissionable materials as reserved by the State of Arizona in the Patent to said land recorded in Docket 1524, Page 770.

Parcel 15

Government Lots 4, 8 and 9 of Section 5, Township 10 South, Range 15 East of the Gila and Salt River Meridian, Pinal County, Arizona.

Except any portion lying within the following described property:

All that part of Section 5, Township 10 South, Range 15 East of the Gila and Salt River Meridian, Pinal County, Arizona, lying South of the Virginia and Gold Hill Mining Claims, described as follows:

Commencing at the Southwest corner of said Section 5;

Thence North 89 degrees 42 minutes 59 seconds East along the South line of said Section 5, a distance of 1620.82 feet to the TRUE POINT OF BEGINNING;

Thence North 89 degrees 42 minutes 59 seconds East along said South line, a distance of 1020.82 feet to the South quarter corner of said Section 5;

Thence North 89 degrees 44 minutes 24 seconds East along the South line of said Section 5, a distance of 655.14 feet to the Southerly line of said Gold Hill Claim;

Thence North 65 degrees 23 minutes 19 seconds West along said Southerly line, a distance of 1219.35 feet to the Southwesterly corner of said Gold Hill Claim, said point being also the Southeasterly corner of said Virginia Claim, (corner #1 Virginia, M.S. 3977);

Thence North 72 degrees 11 minutes 45 seconds West along the Southerly line of said Virginia Claim, a distance of 1035.24 feet;

Thence South 26 degrees 40 minutes 51 seconds East, a distance of 931.38 feet to the POINT OF BEGINNING.

Parcel 16

Government Lots 1, 2, 3 and 4 of Section 7, Township 10 South, Range 15 East of the Gila and Salt River Meridian, Pinal County, Arizona.

Parcel 17

State Land Department, State of Arizona, Right of Way No. 18-4682 for the purpose of water line for stock watering and domestic water as described in Instrument recorded May 27, 1994 in Docket 2014, Page 197, and thereafter assigned to Decisions Investments Corp., a Texas corporation, its successors and assigns in instrument recorded June 2, 1994 in Docket 2015, Page 352.

Parcel 18

That portion of the Southeast quarter of Section 14, and the Southwest quarter of Section 13, all in Township 10 South, Range 14 East of the Gila and Salt River Meridian, Pinal County, Arizona, described as follows:

BEGINNING at the Northwest corner of the Southeast quarter of said Section 14;

Thence North 89 degrees 23 minutes 44 seconds East, along the North line of said Southeast quarter, a distance of 2632.28 feet to the Northeast corner of the Southeast quarter of said Section 14;

Thence North 88 degrees 59 minutes 04 seconds East, along the North line of the Southwest quarter of said Section 13, a distance of 1500.00 feet;

Thence South 01 degrees 37 minutes 58 seconds East, a distance of 767.47 feet;

Thence South 88 degrees 59 minutes 04 seconds West, a distance of 1500.00 feet to a point on the West line of said Section 13;

Thence South 89 degrees 23 minutes 44 seconds West, a distance of 2644.03 feet to a point on the West line of the Southeast quarter of said Section 14;

Thence North 00 degrees 45 minutes 17 seconds West, along said line, a distance of 767.35 feet to the POINT OF BEGINNING.

Except all coal and other minerals as reserved by the United States of America in the Patent to said land recorded in Book 56, Page 84 of Deeds.

Parcel 19

That portion of the Southeast quarter of Section 14, Township 10 South, Range 14 East of the Gila and Salt River Meridian, Pinal County, Arizona, described as follows:

Commencing at the Southeast corner of said Section 14;

Thence North 07 degrees 09 minutes 35 seconds West, 701.50 feet to the TRUE POINT OF BEGINNING;

Thence North 88 degrees 39 minutes 49 seconds West, 2698.16 feet to a point on the West line of the Southeast quarter of said Section 14;

Thence North 00 degrees 45 minutes 19 seconds West along the West line of the Southeast quarter of Section 14, 1215.90 feet;

Thence North 89 degrees 23 minutes 44 seconds East, parallel with and 767.35 feet South of the North line of the Southeast quarter of Section 14, 2449.39 feet;

Thence South 07 degrees 12 minutes 14 seconds East, 825.04 feet;

Thence South 07 degrees 09 minutes 35 seconds East, 487.50 feet to the POINT OF BEGINNING.

Except all coal and other minerals as reserved by the United States of America in the Patent to said land recorded in Book 56, Page 84 of Deeds.

Parcel 20

That portion of the Southeast quarter of Section 14, and the Southwest quarter of Section 13, all in Township 10 South, Range 14 East of the Gila and Salt River Meridian, Pinal County, Arizona, described as follows:

BEGINNING at the Southeast corner of said Section 14;

Thence North 07 degrees 09 minutes 35 seconds West, a distance of 1189.00 feet;

Thence North 89 degrees 26 minutes 55 seconds East, a distance of 2744.26 feet to a point on the East line of the Southwest quarter of Section 13;

Thence South 01 degrees 41 minutes 45 seconds East, a distance of 1182.20 feet to the Southeast corner of the Southwest quarter of Section 13;

Thence South 89 degrees 28 minutes 03 seconds West, a distance of 2631.04 feet to the Southwest corner of Section 13 and the POINT OF BEGINNING.

Except all coal and other minerals as reserved by the United States of America in the Patent to said land recorded in Book 56, Page 84 of Deeds.

Parcel 21

That portion of the Southeast quarter of Section 14 and the Southwest quarter of Section 13, all in Township 10 South, Range 14 East of the Gila and Salt River Meridian, Pinal County, Arizona, described as follows:

BEGINNING at the Northeast corner of the Southwest quarter of Section 13;

Thence South 01 degrees 41 minutes 45 seconds East, along the East line of said Southwest quarter, a distance of 1608.61 feet;

Thence South 89 degrees 26 minutes 55 seconds West, a distance of 2744.26 feet;

Thence North 07 degrees 12 minutes 14 seconds West, a distance of 825.04 feet;

Thence North 89 degrees 23 minutes 44 seconds East, a distance of 194.64 feet to a point on the common section line between Sections 13 and 14;

Thence North 88 degrees 59 minutes 04 seconds East, a distance of 1500.00 feet;

Thence North 01 degrees 37 minutes 58 seconds West, a distance of 767.47 feet to a point on the North line of the Southwest quarter of Section 13;

Thence North 88 degrees 59 minutes 04 seconds East, along the North line of the Southwest quarter of Section 13, a distance of 1127.64 feet to the POINT OF BEGINNING.

Except all coal and other minerals as reserved by the United States of America in the Patent to said land recorded in Book 56, Page 84 of Deeds.

Parcel 22

That portion of the South half of the Southeast quarter of Section 14 and the North half of the Northeast quarter of Section 23, all in Township 10 South, Range 14 East of the Gila and Salt River Meridian, Pinal County, Arizona, described as follows:

BEGINNING at the Northeast corner of said Section 23;

Thence South 00 degrees 21 minutes 24 seconds East along the East line of Section 23, 501.26 feet to the Southeast corner of that parcel described by deed recorded in Docket 1401, Page 552, records of the Pinal County Recorder;

Thence North 88 degrees 45 minutes 02 seconds West, parallel with and 501.06 feet South of the North line of Section 23, 2673.55 feet to the Southwest corner of said parcel described in Docket 1401, Page 552;

Thence North 00 degrees 40 minutes 20 seconds West along the West line of the Northeast quarter of Section 23, 501.34 feet to the Northwest corner of the Northeast quarter of Section 23;

Thence North 00 degrees 45 minutes 19 seconds West along the West line of the Southeast quarter of Section 14, 698.33 feet;

Thence South 88 degrees 39 minutes 49 seconds East, 2598.16 feet;

Thence South 07 degrees 09 minutes 35 seconds East, 701.50 feet to the Southeast corner of Section 14 and the POINT OF BEGINNING.

Except all coal and other minerals as reserved by the United States of America in the Patent to said land recorded in Book 56, Page 84 of Deeds (Affects that portion lying within Section 14); and

ALSO Except all minerals and all uranium, thorium or any other material which is or may be determined to be peculiarly essential to the production of fissionable materials as reserved by the United States of America in the Patent to said land recorded in Docket 56, Page 40 (Affects that portion lying within Section 23).

Except Parcels A and B, described below, lying in Section 12, Township 10 South, Range 14 East of the Gila and Salt River Meridian, Pinal County, Arizona (Parcels 4, 5 and 6 described above) described as follows:

Parcel A

That portion of Section 12, Township 10 South, Range 14 East of the Gila and Salt River Meridian, Pinal County, Arizona, described as follows:

Commencing at a ½ inch rebar (no tag) at the East quarter corner of said Section 12, for reference, an aluminum capped pin marked LS 11891 at the Northeast corner of said Section 12 bears North 00 degrees 52 minutes 41 seconds East, a distance of 2620.91 feet;

Thence proceeding from said ½ inch rebar at the East quarter corner, North 00 degrees 52 minutes 41 seconds East 936.92 feet upon the East line of the Northeast quarter of said Section 12;

Thence North 89 degrees 07 minutes 19 seconds West, 1906.44 feet to the TRUE POINT OF BEGINNING;

Thence South 01 degrees 47 minutes 50 seconds East, 64.21 feet;

Thence South 69 degrees 35 minutes 19 seconds East, 603.30 feet;

Thence South 90 degrees 00 minutes 00 seconds East, 133.94 feet;

Thence North 65 degrees 33 minutes 27 seconds East, 98.00 feet;

Thence North 55 degrees 55 minutes 09 seconds East, 126.74 feet;

Thence South 34 degrees 04 minutes 49 seconds East, 56.17 feet;
Thence North 45 degrees 56 minutes 22 seconds East, 417.41 feet;
Thence North 07 degrees 33 minutes 26 seconds East, 135.98 feet;
Thence North 05 degrees 45 minutes 10 seconds West, 200.16 feet;
Thence North 80 degrees 12 minutes 09 seconds East, 170.05 feet;
Thence North 08 degrees 56 minutes 38 seconds West, 260.30 feet;
Thence South 80 degrees 39 minutes 26 seconds West, 193.43 feet;
Thence South 77 degrees 23 minutes 09 seconds West, 172.45 feet;
Thence South 72 degrees 32 minutes 10 seconds West, 77.41 feet;
Thence South 60 degrees 23 minutes 19 seconds West, 113.19 feet;
Thence South 56 degrees 10 minutes 31 seconds West, 184.77 feet;
Thence South 34 degrees 28 minutes 26 seconds East, 99.56 feet;
Thence South 10 degrees 29 minutes 57 seconds West, 142.81 feet;
Thence South 39 degrees 01 minutes 13 seconds East, 38.39 feet;
Thence South 12 degrees 31 minutes 31 seconds East, 96.48 feet;
Thence South 39 degrees 45 minutes 14 seconds West, 119.55 feet to a point on the arc of a tangent curve concave Northwesterly;
Thence Southwesterly upon said arc, to the right, having a radius of 235.00 feet and a central angle of 35 degrees 24 minutes 49 seconds for an arc distance of 145.25 feet to a point of compound curvature on the arc of a tangent curve concave Northerly;
Thence Westerly upon said arc, to the right, having a radius of 495.00 feet and a central angle of 29 degrees 27 minutes 54 seconds for an arc distance of 254.56 feet to a tangent line;

Thence North 75 degrees 22 minutes 03 seconds West, 231.42 feet, to a point on the arc of a tangent curve concave Southerly;

Thence Westerly upon said arc, to the right, having a radius of 245.00 feet and a central angle of 16 degrees 25 minutes 47 seconds, for an arc distance of 70.25 feet to the POINT OF BEGINNING.

Parcel B

That portion of Section 12, Township 10 South, Range 14 East of the Gila and Salt River Meridian, Pinal County, Arizona, described as follows:

Commencing at a ½ inch rebar (no tag) at the East quarter corner of said Section 12, for reference, an aluminum capped pin marked LS 11891 at the Northeast corner of said Section 12 bears North 00 degrees 52 minutes 41 seconds East, a distance of 2620.91 feet;

Thence proceeding from said ½ inch rebar at the East quarter corner, North 00 degrees 52 minutes 41 seconds East 936.92 feet upon the East line of the Northeast quarter of said Section 12;

Thence North 89 degrees 07 minutes 19 seconds West, 1906.44 feet to the TRUE POINT OF BEGINNING;

Thence South 01 degrees 47 minutes 50 seconds East, 64.21 feet;

Thence South 69 degrees 35 minutes 19 seconds East, 603.30 feet;

Thence South 90 degrees 00 minutes 00 seconds East, 133.94 feet;

Thence North 65 degrees 33 minutes 27 seconds East, 98.00 feet;

Thence North 55 degrees 55 minutes 09 seconds East, 126.74 feet;

Thence South 34 degrees 04 minutes 49 seconds East, 174.67 feet;

Thence South 55 degrees 18 minutes 23 seconds West, 183.09 feet;

Thence South 31 degrees 03 minutes 31 seconds West, 138.62 feet;

Thence South 84 degrees 09 minutes 41 seconds West, 237.24 feet;

Thence South 24 degrees 04 minutes 40 seconds West, 54.23 feet;

Thence South 08 degrees 18 minutes 30 seconds West, 145.11 feet;
Thence South 30 degrees 34 minutes 46 seconds West, 72.60 feet;
Thence South 58 degrees 42 minutes 16 seconds West, 250.17 feet;
Thence South 36 degrees 40 minutes 11 seconds West, 37.79 feet;
Thence South 13 degrees 42 minutes 48 seconds West, 3.58 feet to the South line
of the Northeast quarter of said Section 12, for reference, said 1/2" rebar at the
East quarter corner of said Section 12 bears North 89 degrees 43 minutes 20
seconds East, a distance of 1673.73 feet;
Thence continue South 13 degrees 42 minutes 48 seconds West, 77.62 feet;
Thence South 65 degrees 50 minutes 43 seconds West, 247.86 feet;
Thence North 56 degrees 20 minutes 08 seconds West, 204.34 feet;
Thence North 80 degrees 21 minutes 04 seconds West, 357.07 feet;
Thence North 20 degrees 43 minutes 41 seconds West, 95.61 feet;
Thence North 11 degrees 02 minutes 20 seconds East, 145.21 feet;
Thence North 20 degrees 34 minutes 02 seconds West, 114.24 feet;
Thence North 33 degrees 26 minutes 56 seconds East, 311.81 feet;
Thence North 38 degrees 06 minutes 17 seconds East, 67.62 feet;
Thence North 32 degrees 37 minutes 34 seconds East, 46.78 feet;
Thence North 42 degrees 03 minutes 27 seconds East, 74.94 feet;
Thence North 48 degrees 56 minutes 25 seconds East, 40.41 feet;
Thence North 39 degrees 13 minutes 01 seconds East, 147.15 feet to a point on
the arc of a tangent curve concave Southeasterly;
Thence Northeasterly upon said arc, to the right, having a radius of 245.00 feet
and a central angle of 48 degrees 59 minutes 09 seconds for an arc distance of
209.47 feet to the POINT OF BEGINNING.

EXHIBIT B

Parcel 1

That portion of Section 12, Township 10 South, Range 14 East of the Gila and Salt River Meridian, Pinal County, Arizona, described as follows:

Commencing at a ½ inch rebar (no tag) at the East quarter corner of said Section 12, for reference, an aluminum capped pin marked LS 11891 at the Northeast corner of said Section 12 bears North 00 degrees 52 minutes 41 seconds East, a distance of 2620.91 feet;

Thence proceeding from said ½ inch rebar at the East quarter corner, North 00 degrees 52 minutes 41 seconds East 936.92 feet upon the East line of the Northeast quarter of said Section 12;

Thence North 89 degrees 07 minutes 19 seconds West, 1906.44 feet to the TRUE POINT OF BEGINNING;

Thence South 01 degrees 47 minutes 50 seconds East, 64.21 feet;

Thence South 69 degrees 35 minutes 19 seconds East, 603.30 feet;

Thence South 90 degrees 00 minutes 00 seconds East, 133.94 feet;

Thence North 65 degrees 38 minutes 27 seconds East, 98.00 feet;

Thence North 55 degrees 56 minutes 09 seconds East, 126.74 feet;

Thence South 34 degrees 04 minutes 49 seconds East, 56.17 feet;

Thence North 45 degrees 56 minutes 22 seconds East, 417.11 feet;

Thence North 07 degrees 33 minutes 26 seconds East, 135.98 feet;

Thence North 05 degrees 45 minutes 10 seconds West, 200.16 feet;

Thence North 80 degrees 12 minutes 09 seconds East, 170.05 feet;

Thence North 08 degrees 56 minutes 38 seconds West, 260.30 feet;

Thence South 80 degrees 39 minutes 26 seconds West, 193.43 feet;

Thence South 77 degrees 23 minutes 09 seconds West, 172.45 feet;

Thence South 72 degrees 32 minutes 10 seconds West, 77.41 feet;
Thence South 60 degrees 23 minutes 19 seconds West, 113.19 feet;
Thence South 56 degrees 10 minutes 31 seconds West, 184.77 feet;
Thence South 34 degrees 28 minutes 26 seconds East, 99.56 feet;
Thence South 10 degrees 29 minutes 57 seconds West, 142.81 feet;
Thence South 39 degrees 01 minutes 13 seconds East, 38.39 feet;
Thence South 12 degrees 31 minutes 31 seconds East, 96.48 feet;
Thence South 39 degrees 45 minutes 14 seconds West, 119.55 feet to a point on the arc of a tangent curve concave Northwesterly;
Thence Southwesterly upon said arc, to the right, having a radius of 235.00 feet and a central angle of 35 degrees 24 minutes 49 seconds for an arc distance of 145.25 feet to a point of compound curvature on the arc of a tangent curve concave Northerly;
Thence Westerly upon said arc, to the right, having a radius of 495.00 feet and a central angle of 29 degrees 27 minutes 54 seconds for an arc distance of 254.56 feet to a tangent line;
Thence North 75 degrees 22 minutes 03 seconds West, 231.42 feet, to a point on the arc of a tangent curve concave Southerly;
Thence Westerly upon said arc, to the right, having a radius of 245.00 feet and a central angle of 16 degrees 25 minutes 47 seconds, for an arc distance of 70.25 feet to the POINT OF BEGINNING.

Parcel 2

That portion of Section 12, Township 10 South, Range 14 East of the Gila and Salt River Meridian, Pinal County, Arizona, described as follows:

Commencing at a ½ inch rebar (no tag) at the East quarter corner of said Section 12, for reference, an aluminum capped pin marked LS 11891 at the Northeast corner of said Section 12 bears North 00 degrees 52 minutes 41 seconds East, a distance of 2620.91 feet;

Thence proceeding from said ½ inch rebar at the East quarter corner, North 00 degrees 52 minutes 41 seconds East 936.92 feet upon the East line of the Northeast quarter of said Section 12;

Thence North 89 degrees 07 minutes 19 seconds West, 1906.44 feet to the TRUE POINT OF BEGINNING;

Thence South 01 degrees 47 minutes 50 seconds East, 64.21 feet;

Thence South 69 degrees 35 minutes 19 seconds East, 603.30 feet;

Thence South 90 degrees 00 minutes 00 seconds East, 133.94 feet;

Thence North 65 degrees 33 minutes 27 seconds East, 98.00 feet;

Thence North 55 degrees 55 minutes 09 seconds East, 126.74 feet;

Thence South 34 degrees 04 minutes 49 seconds East, 174.67 feet;

Thence South 55 degrees 18 minutes 23 seconds West, 183.09 feet;

Thence South 31 degrees 03 minutes 31 seconds West, 138.62 feet;

Thence South 84 degrees 09 minutes 41 seconds West, 237.24 feet;

Thence South 24 degrees 04 minutes 40 seconds West, 54.23 feet;

Thence South 08 degrees 18 minutes 30 seconds West, 145.11 feet;

Thence South 30 degrees 34 minutes 46 seconds West, 72.60 feet;

Thence South 58 degrees 42 minutes 16 seconds West, 250.17 feet;

Thence South 36 degrees 40 minutes 11 seconds West, 37.79 feet;

Thence South 13 degrees 42 minutes 48 seconds West, 3.58 feet to the South line of the Northeast quarter of said Section 12, for reference, said ½" rebar at the East quarter corner of said Section 12 bears North 89 degrees 43 minutes 20 seconds East, a distance of 1673.73 feet;

Thence continue South 13 degrees 42 minutes 48 seconds West, 77.62 feet;

Thence South 65 degrees 50 minutes 43 seconds West, 247.86 feet;

Thence North 56 degrees 20 minutes 08 seconds West, 204.34 feet;

Thence North 80 degrees 21 minutes 04 seconds West, 357.07 feet;
Thence North 20 degrees 43 minutes 41 seconds West, 95.61 feet;
Thence North 11 degrees 02 minutes 20 seconds East, 145.21 feet;
Thence North 20 degrees 34 minutes 02 seconds West, 114.24 feet;
Thence North 33 degrees 26 minutes 56 seconds East, 311.81 feet;
Thence North 38 degrees 06 minutes 17 seconds East, 67.62 feet;
Thence North 32 degrees 37 minutes 34 seconds East, 46.78 feet;
Thence North 42 degrees 03 minutes 27 seconds East, 74.94 feet;
Thence North 48 degrees 56 minutes 25 seconds East, 40.41 feet;
**Thence North 39 degrees 13 minutes 01 seconds East, 147.15 feet to a point on
the arc of a tangent curve concave Southeasterly;**
**Thence Northeasterly upon said arc, to the right, having a radius of 245.00 feet
and a central angle of 48 degrees 59 minutes 09 seconds for an arc distance of
209.47 feet to the POINT OF BEGINNING.**

Exhibit "C"
Permitted Title Exceptions

1. Taxes for the year of 2007, a Lien, but not yet due and payable. First half due and payable October 1, 2007 and delinquent on November 1 of that year. Second half payable on or before March 1 of the following year, and delinquent May 1 of that same year.
2. Reservations, rights, easements or other matters as may be set forth in the Patent to said land recorded in the office of the County Recorder, or in acts authorizing the issuance thereof, as set forth in the Patents recorded in Book 48, Page 188 of Deeds; Book 5, Page 548 of Mining Deeds; Book 55, Page 530 of Deeds; Book 56, Page 18 of Deeds; Book 58, Page 84 of Deeds; Docket 14, Page 340; Docket 56, Page 40; Docket 412, Page 418; Docket 1524, Page 770; Docket 1972, Page 437 and Instrument No. 2003-003965.
3. Water rights, claims or title to water, whether or not the matters excepted are shown by the public records.
4. The right of entry to prospect for, mine and remove the coal and other minerals from said land, as reserved in Patent recorded in Book 58, Page 84 of Deeds.
Affects: Parcels 18, 19, 20, 21 and 22
5. The right of entry to prospect for, mine and remove the minerals from said land, as reserved in Patent recorded in Docket 56, Page 40.
Affects: Parcel 22
6. Intentionally Deleted.
7. The right of entry to prospect for, mine and remove the gas, oil, metals and minerals from said land, as reserved in Patent recorded in Docket 1524, Page 770.
Affects: Parcels 4, 5 and 14
8. The right of entry to prospect for, mine and remove the minerals from said land, as reserved in Patent recorded in Instrument No. 2003-003965.
Affects: Parcel 1
9. An easement for telephone and telegraph lines and rights incidental thereto, recorded in Book 22, Page 531 of Miscellaneous Records.
Affects: Parcels 5 and 6
10. Intentionally Deleted.
11. An easement for communication and other facilities and rights incidental thereto, recorded in Docket 619, Page 911.
Affects: Parcel 16
12. An easement for electric transmission and/or distribution line or system and rights incidental thereto, recorded in Docket 1030, Page 985.
Affects: Parcel 6

13. Intentionally Deleted.
14. An easement for ingress, egress and underground utilities and rights incidental thereto, recorded in Docket 1182, Page 552.
Affects: Parcels 7 and 8
15. An easement for ingress, egress and underground utilities and rights incidental thereto, recorded in Docket 1182, Page 558.
Affects: Parcels 7, 9 and 10
16. An easement for ingress, egress and underground utilities and rights incidental thereto, recorded in Docket 1182, Page 564.
Affects: Parcels 11, 12 and 13
17. An easement for electric power transmission system and telephone system and rights incidental thereto, recorded in Docket 1451, Page 414.
Affects: Parcels 7 through 14, inclusive, 18, 19, 21 and 22
18. Certificate of Water Right issued by the Arizona Department of Water Resources to Space Biospheres Venture recorded in Docket 1497, Page 166A.
Affects: Parcels 6 and 16
19. An easement for electric transmission and/or distribution line or system and rights incidental thereto, recorded in Docket 1502, Page 944.
Affects: Parcels 4 and 6
20. Intentionally Deleted.
21. An easement for gas pipeline or pipelines and appurtenances and rights incidental thereto, recorded in Docket 1663, Page 779.
Affects: Parcels 4, 5, 6 and 16
22. Certificate of Grandfathered Groundwater Right No. 58-109376.0002 recorded in Docket 1688, Page 665.
Affects: Parcel 5
23. Certificate of Grandfathered Groundwater Right No. 58-108595.0002 recorded in Docket 1688, Page 667.
Affects: Parcel 5
24. Certificate of Grandfathered Groundwater Right No. 58-100195.0002 recorded in Docket 1688, Page 669.
Affects: Parcel 5
25. The effect of Quit Claim Mining Deed executed by David McGee, a married man, as his sole and separate property, et.al., and Space Biosphere Venture, a Texas joint venture recorded January 23, 1992 in Docket 1798, Page 448.

Affects: Parcels 1, 3, 4, 5, 6, 7, 8, 15 and 16

26. Intentionally Deleted.

27. An easement for ingress, egress, road and utility purposes and rights incidental thereto, recorded in Docket 2004, Page 6.

Affects: Parcel 19

28. An easement for ingress, egress, road and utility purposes and rights incidental thereto, recorded in Docket 2004, Page 11.

Affects: Parcel 22

29. The terms and conditions relating to right of ways over state land in Parcel 17 herein, as set forth in instruments recorded in Docket 2013, Page 677 and Docket 2014, Page 197.

30. Intentionally Deleted.

31. Intentionally Deleted.

32. Intentionally Deleted.

33. Intentionally Deleted.

34. An easement for gas pipeline or pipelines and appurtenances and rights incidental thereto, recorded in Instrument No. 1998-048022.

Affects: Parcels 5 and 6

35. Intentionally Deleted.

36. An easement for gas pipeline or pipelines and appurtenances and rights incidental thereto, recorded in Instrument No. 2001-025901.

Affects: Parcels 4 and 6

37. An easement for roadway for ingress and egress and rights incidental thereto, recorded in Instrument No. 2004-003912.

Affects: Parcel 2

38. Terms, Conditions, Covenants and Stipulations contained in Easement Agreement recorded in Instrument No. 2004-003912.

39. Intentionally Deleted.

40. An easement for roadway and public utility purposes and rights incidental thereto, recorded in Instrument No. 2004-018674.

Affects: Parcel 1, 2, 3, 6 and 15

41. Matters as shown on survey recorded in Book 2 of Surveys, Page 104.

42. Matters as shown on survey recorded in Book 2 of Surveys, Page 124.

43. Matters as shown on survey recorded in Book 2 of Surveys, Page 125.

44. Matters as shown on survey recorded in Book 2 of Surveys, Page 126.
45. Matters as shown on survey recorded in Book 7 of Surveys, Page 200.
46. Right of Way No. 14-97643, as disclosed by the records of the State Land Department, State of Arizona granted to Southwest Gas Corporation, a California corporation for natural gas pipe line.
Term: 50 years commencing September 29, 1989
- Affects: Parcel 1
47. Right of Way No. 71-3892, as disclosed by the records of the State Land Department, State of Arizona granted to The Mountain States Telephone and Telegraph Company for communication line.
Term: Indefinite
- Affects: Parcel 1
48. Right of Way No. 71-4829, as disclosed by the records of the State Land Department, State of Arizona granted to The Mountain States Telephone and Telegraph Company for two underground communication lines.
Term: Indefinite
- Affects: Parcel 1
49. An easement for telephone and telegraph lines, and rights incidental thereto, recorded in Docket 205, Page 524.
- Affects: Parcel 16
50. Matters as shown on survey recorded in Book 17 of Surveys, Page 130.
51. An easement for vehicular and pedestrian ingress and egress and underground utility and communication lines and the terms and conditions contained therein associated with said easement, and rights incidental thereto, recorded in Instrument No. 2007-_____.

After recording return to:

John C. Lacy
DeConcini McDonald Yetwin & Lacy, P.C.
2525 East Broadway Blvd., Suite 200
Tucson, Arizona 85716-5300

**NOTICE OF MINING LOCATION
(Lode)**

NOTICE IS HEREBY GIVEN that the **CAROLITA #1** was located on November 9th, 2005, by Decisions Investments Corp., a Texas corporation, whose address is P.O. Box 689, Oracle, Arizona 85623, the owner thereof.


This claim is approximately 1,500 feet in length along the vein or deposit of mineral-bearing rock in place and 300 feet in width on each side of the middle of the vein (see map). The claim is situated in the Northwest Quarter of Section 8, Township 10 South, Range 15 East, G&SRM, in the Canyon del Oro Mining District, Pinal County, Arizona.

The location monument, at which a copy of this notice is posted is a two-inch diameter by four feet capped PVC pipe post upon the center line of the claim from which point the claim measures 10 feet to the East end center monument and 1,490 feet West to the west end center monument. The claim is bounded by other claims and the position of its boundaries in relation to its surrounding claims and the public land survey system is shown on the map attached hereto and made a part hereof. The boundary of the claim is monumented by six two-inch diameter by four-foot capped PVC pipe posts, one at each corner of the claim and one at the center of each end line.

DATED and posted on the ground this 9th day of November 2005.

LOCATOR

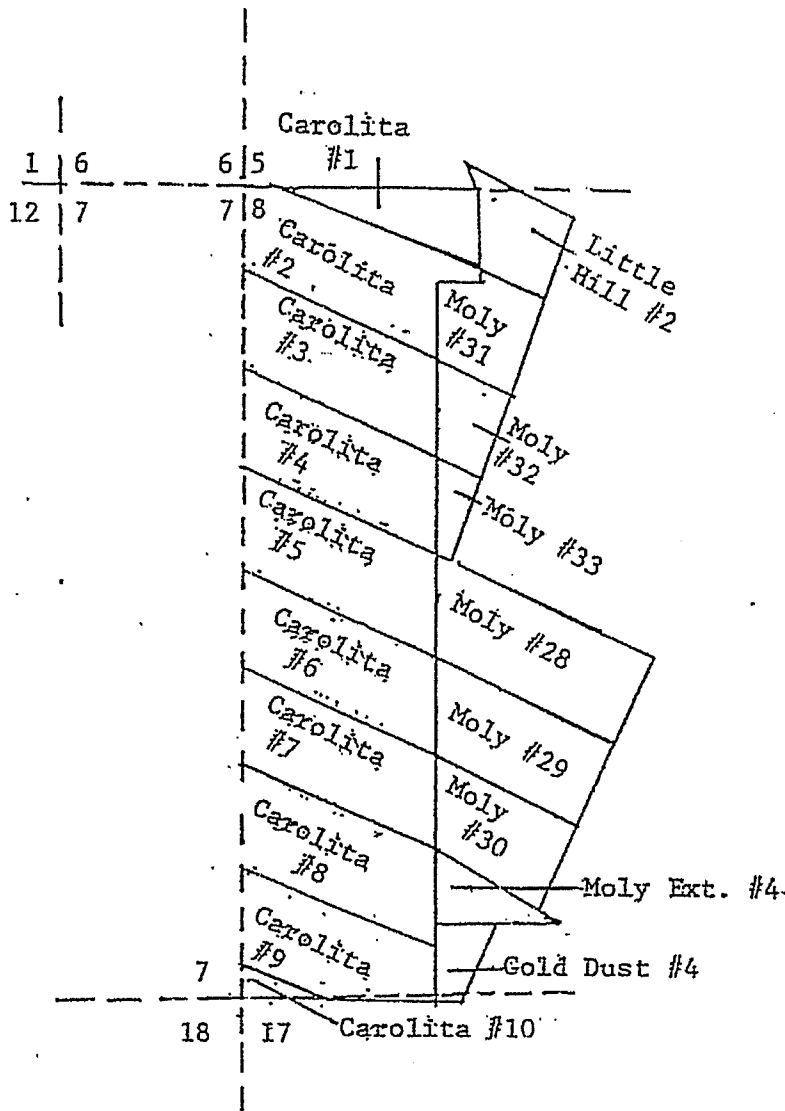
Decision Investment Corp.
By: Robert Gilmore, Agent



RECEIVED
B.L.M. AZ STATE OFFICE
2005 NOV 14 11:03
PHOENIX AZ

4416 368208

MAP OF CLAIM



RECEIVED
B.L.M. AZ STATE OFFICE
2005 NOV 14 A 11: 03
PHOENIX, AZ

ANL 508708

The boundaries of the claim are described as follows: Beginning at the Section corner common to Sections 5, 6, 7 and 8 of Township 10 South, Range 15 East, G&SRM,
Thence, North 89 degrees 42 minutes 59 seconds East, 200 feet to the point of beginning,
Thence, North 89 degrees 42 minutes 59 seconds East, 1420.82 feet,
Thence, South 0 degrees 18 minutes 24 seconds East, 550 feet to a point that is common with the Northeast side line of MOLY #31,
Thence, approximately North 66 degrees West, 1500 feet to the point of beginning.

After recording return to:

John C. Lacy
DeConcini McDonald Yetwin & Lacy, P.C.
2525 East Broadway Blvd., Suite 200
Tucson, Arizona 85716-5300

**NOTICE OF MINING LOCATION
(Lode)**

NOTICE IS HEREBY GIVEN that the **CAROLITA #2** was located on November 9, 2005, by Decisions Investments Corp., a Texas corporation, whose address is P.O. Box 689, Oracle, Arizona 85623, the owner thereof.

This claim is approximately 1,500 feet in length along the vein or deposit of mineral-bearing rock in place and 300 feet in width on each side of the middle of the vein (see map). The claim is situated in the Northwest Quarter of Section 8, Township 10 South, Range 15 East, G&SRM, in the Canyon del Oro Mining District, Pinal County, Arizona.

The location monument, at which a copy of this notice is posted is a two-inch diameter by four feet capped PVC pipe post upon the center line of the claim from which point the claim measures 10 feet to the East end center monument and 1,490 feet West to the west end center monument. The claim is bounded by other claims and the position of its boundaries in relation to its surrounding claims and the public land survey system is shown on the map attached hereto and made a part hereof. The boundary of the claim is monumented by six two-inch diameter by four-foot capped PVC pipe posts, one at each corner of the claim and one at the center of each end line.

DATED and posted on the ground this 9th day of November 2005.


PHOENIX, AZ

2005 NOV 14 A 11:03

RECEIVED
B.L.M. AZ STATE OFFICE

LOCATOR

Decision Investment Corp.
By: Robert Gilmore, Agent



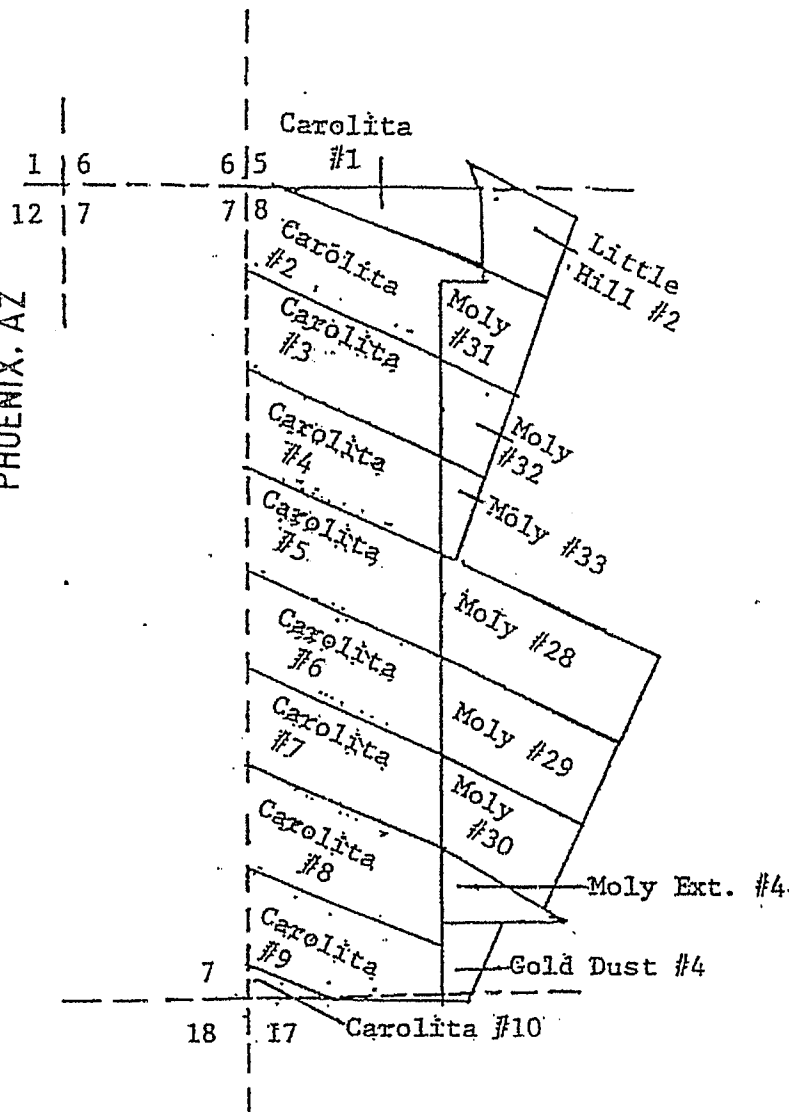
ANF 368209

MAP OF CLAIM

RECEIVED
B.L.M. AZ STATE OFFICE

2005 NOV 14 A 11:03

PHOENIX, AZ



ANR 358209

The boundaries of the claim are described as follows: Beginning at the Section corner common to Sections 5, 6, 7 and 8 of Township 10 South, Range 15 East, G&SRM,
 Thence, North 89 degrees 42 minutes 59 seconds East, 1620.82 feet to a point,
 Thence, South 0 degrees 18 minutes 24 seconds East, 550 feet to a point of beginning,
 Thence, South 0 degrees 18 minutes 24 seconds East, 50 feet to a point,
 Thence, South 89 degrees 42 minutes 59 seconds West, 300 feet to a point,
 Thence, South 0 degrees 18 minutes 24 seconds East, approximately 475 feet to a point,
 Thence, North approximately 66 degrees West, 1400 feet to a point,
 Thence, North 0 degrees 19 minutes 4 seconds West, approximately 525 feet to a point,
 Thence, North 89 degrees 42 minutes 59 seconds East, approximately 200 feet to a point,
 Thence, approximately South 66 degrees East, 1400 feet to the point of beginning.

9811240829.jcl2.carolita2

After recording return to:

John C. Lacy
DeConcini McDonald Yetwin & Lacy, P.C.
2525 East Broadway Blvd., Suite 200
Tucson, Arizona 85716-5300

**NOTICE OF MINING LOCATION
(Lode)**

NOTICE IS HEREBY GIVEN that the **CAROLITA #3** was located on November 9, 2005, by Decisions Investments Corp., a Texas corporation, whose address is P.O. Box 689, Oracle, Arizona 85623, the owner thereof.

This claim is approximately 1,500 feet in length along the vein or deposit of mineral-bearing rock in place and 300 feet in width on each side of the middle of the vein (see map). The claim is situated in the Northwest Quarter of Section 8, Township 10 South, Range 15 East, G&SRM, in the Canyon del Oro Mining District, Pinal County, Arizona.

The location monument, at which a copy of this notice is posted is a two-inch diameter by four feet capped PVC pipe post upon the center line of the claim from which point the claim measures 10 feet to the East end center monument and 1,490 feet West to the west end center monument. The claim is bounded by other claims and the position of its boundaries in relation to its surrounding claims and the public land survey system is shown on the map attached hereto and made a part hereof. The boundary of the claim is monumented by six two-inch diameter by four-foot capped PVC pipe posts, one at each corner of the claim and one at the center of each end line.

DATED and posted on the ground this 9th day of November 2005.


PHOENIX, AZ

2005 NOV 14 4 11:03

RECEIVED
B.L.M. AZ STATE OFFICE

LOCATOR

Decision Investment Corp.
By: Robert Gilmore, Agent



AMB 358210

After recording return to:

John C. Lacy
DeConcini McDonald Yetwin & Lacy, P.C.
2525 East Broadway Blvd., Suite 200
Tucson, Arizona 85716-5300

**NOTICE OF MINING LOCATION
(Lode)**

NOTICE IS HEREBY GIVEN that the **CAROLITA #4** was located on November 9, 2005, by Decisions Investments Corp., a Texas corporation, whose address is P.O. Box 689, Oracle, Arizona 85623, the owner thereof.

This claim is approximately 1,500 feet in length along the vein or deposit of mineral-bearing rock in place and 300 feet in width on each side of the middle of the vein (see map). The claim is situated in the Northwest Quarter of Section 8, Township 10 South, Range 15 East, G&SRM, in the Canyon del Oro Mining District, Pinal County, Arizona.

The location monument, at which a copy of this notice is posted is a two-inch diameter by four feet capped PVC pipe post upon the center line of the claim from which point the claim measures 10 feet to the East end center monument and 1,490 feet West to the west end center monument. The claim is bounded by other claims and the position of its boundaries in relation to its surrounding claims and the public land survey system is shown on the map attached hereto and made a part hereof. The boundary of the claim is monumented by six two-inch diameter by four-foot capped PVC pipe posts, one at each corner of the claim and one at the center of each end line.

DATED and posted on the ground this 9th day of November 2005.


PHOENIX, AZ

2005 NOV 14 A 11:03

RECEIVED
B.L.M. AZ STATE OFFICE

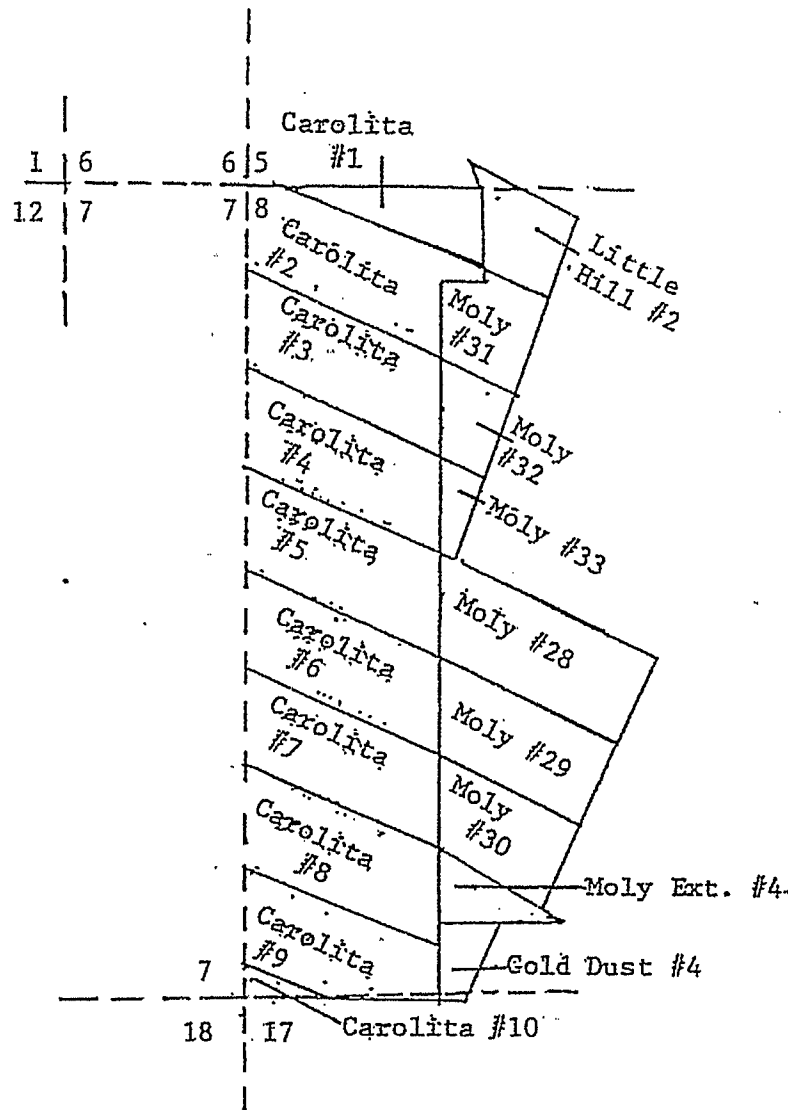
LOCATOR

Decision Investment Corp.
By: Robert Gilmore, Agent



AMC 368211

MAP OF CLAIM



PHOENIX, AZ

2005 NOV 14 A 11: 04

RECEIVED
B.L.M. AZ STATE OFFICE

AND 368211

The boundaries of the claim are described as follows: Beginning at the Section corner common to Sections 5, 6, 7 and 8 of Township 10 South, Range 15 East, G&SRM,
 Thence, South 0 degrees 19 minutes 4 seconds East, approximately 1175 feet to the point of beginning,
 Thence, approximately South 66 degrees East, 1400 feet to a point,
 Thence, South 0 degrees 18 minutes 24 seconds East, approximately 650 feet to a point,
 Thence, approximately North 66 degrees West, 1400 feet to the West Section line of Section 8,
 Thence, North 0 degrees 19 minutes 4 seconds East, approximately 650 feet to the point of beginning.

9811240831.jcl2.carolita4

After recording return to:

John C. Lacy
DeConcini McDonald Yetwin & Lacy, P.C.
2525 East Broadway Blvd., Suite 200
Tucson, Arizona 85716-5300

NOTICE OF MINING LOCATION
(Lode)

NOTICE IS HEREBY GIVEN that the **CAROLITA #5** was located on November 9, 2005, by Decisions Investments Corp., a Texas corporation, whose address is P.O. Box 689, Oracle, Arizona 85623, the owner thereof.

This claim is approximately 1,500 feet in length along the vein or deposit of mineral-bearing rock in place and 300 feet in width on each side of the middle of the vein (see map). The claim is situated in the Northwest Quarter and the Southwest Quarter of Section 8, Township 10 South, Range 15 East, G&SRM, in the Canyon del Oro Mining District, Pinal County, Arizona.


The location monument, at which a copy of this notice is posted is a two-inch diameter by four feet capped PVC pipe post upon the center line of the claim from which point the claim measures 10 feet to the East end center monument and 1,490 feet West to the west end center monument. The claim is bounded by other claims and the position of its boundaries in relation to its surrounding claims and the public land survey system is shown on the map attached hereto and made a part hereof. The boundary of the claim is monumented by six two-inch diameter by four-foot capped PVC pipe posts, one at each corner of the claim and one at the center of each end line.

DATED and posted on the ground this 9th day of November 2005.

PHOENIX, AZ
2005 NOV 14 A 11: 04
RECEIVED
B.L.M. AZ STATE OFFICE

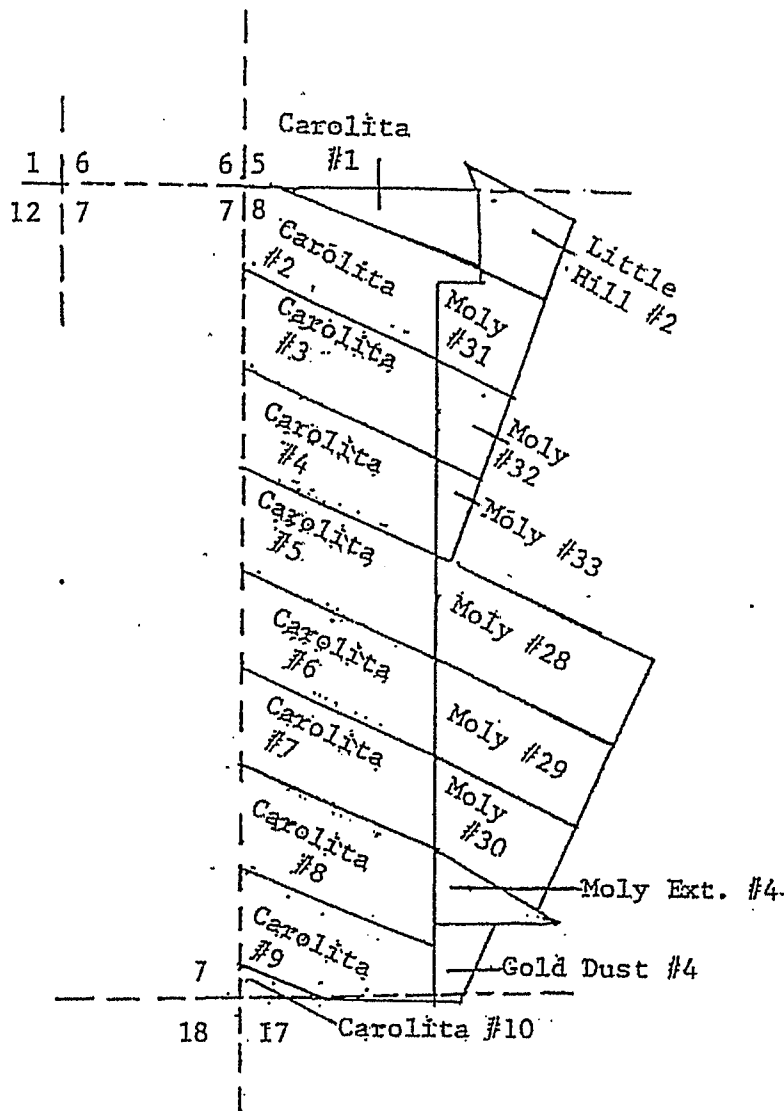
LOCATOR

Decision Investment Corp.
By: Robert Gilmore, Agent



AMC 358212

MAP OF CLAIM



RECEIVED
 B.L.M. AZ STATE OFFICE
 2005 NOV 14 A 11:04
 PHOENIX, AZ

AMB 358212

The boundaries of the claim are described as follows: Beginning at the Section corner common to Sections 5, 6, 7 and 8 of Township 10 South, Range 15 East, G&SRM,
 Thence, South 0 degrees 19 minutes 4 seconds East, approximately 1825 feet to the point of beginning,
 Thence, approximately South 66 degrees East, 1400 feet to a point,
 Thence, South 0 degrees 18 minutes 24 seconds East, approximately 650 feet to a point,
 Thence, approximately North 65 degrees West, 1425 feet to the West Section line of Section 8,
 Thence, North 0 degrees 19 minutes 4 seconds East, approximately 650 feet to the point of beginning.

9811240832.jcl2.carolita5

After recording return to:

John C. Lacy
DeConcini McDonald Yetwin & Lacy, P.C.
2525 East Broadway Blvd., Suite 200
Tucson, Arizona 85716-5300

**NOTICE OF MINING LOCATION
(Lode)**

NOTICE IS HEREBY GIVEN that the **CAROLITA #6** was located on November 9, 2005, by Decisions Investments Corp., a Texas corporation, whose address is P.O. Box 689, Oracle, Arizona 85623, the owner thereof.

This claim is approximately 1,500 feet in length along the vein or deposit of mineral-bearing rock in place and 300 feet in width on each side of the middle of the vein (see map). The claim is situated in the Northwest Quarter and the Southwest Quarter of Section 8, Township 10 South, Range 15 East, G&SRM, in the Canyon del Oro Mining District, Pinal County, Arizona.

The location monument, at which a copy of this notice is posted is a two-inch diameter by four feet capped PVC pipe post upon the center line of the claim from which point the claim measures 10 feet to the East end center monument and 1,490 feet West to the west end center monument. The claim is bounded by other claims and the position of its boundaries in relation to its surrounding claims and the public land survey system is shown on the map attached hereto and made a part hereof. The boundary of the claim is monumented by six two-inch diameter by four-foot capped PVC pipe posts, one at each corner of the claim and one at the center of each end line.

DATED and posted on the ground this 9th day of November 2005.


PHOENIX, AZ

2005 NOV 14 A 11: 08

RECEIVED
B.L.M. AZ STATE OFFICE

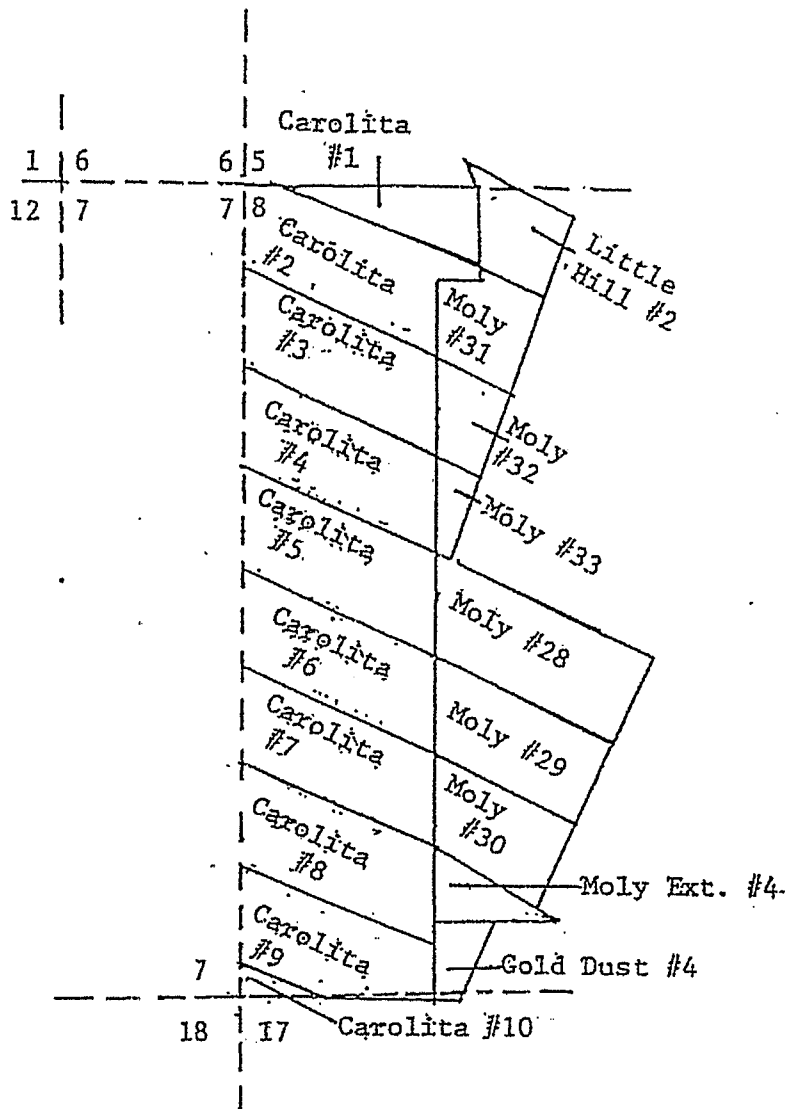
LOCATOR

Decision Investment Corp.
By: Robert Gilmore, Agent



AMP 3 5 0 2 1 3

MAP OF CLAIM



PHOENIX, AZ

2005 NOV 14 A 11:08

RECEIVED
B.L.M. AZ STATE OFFICE

AMC 358213

The boundaries of the claim are described as follows: Beginning at the Section corner common to Sections 5, 6, 7 and 8 of Township 10 South, Range 15 East, G&SRM,
 Thence, South 0 degrees 19 minutes 4 seconds East, approximately 2475 feet to the point of beginning,
 Thence, approximately South 65 degrees East, 1425 feet to a point,
 Thence, South 0 degrees 18 minutes 24 seconds East, approximately 650 feet to a point,
 Thence, approximately North 65 degrees West, 1425 feet to the West Section line of Section 8,
 Thence, North 0 degrees 19 minutes 4 seconds East, approximately 650 feet to the point of beginning.

9811240833.jcl2.carolita6

After recording return to:

John C. Lacy
DeConcini McDonald Yetwin & Lacy, P.C.
2525 East Broadway Blvd., Suite 200
Tucson, Arizona 85716-5300

**NOTICE OF MINING LOCATION
(Lode)**


NOTICE IS HEREBY GIVEN that the **CAROLITA #7** was located on November 9, 2005, by Decisions Investments Corp., a Texas corporation, whose address is P.O. Box 689, Oracle, Arizona 85623, the owner thereof.

This claim is approximately 1,500 feet in length along the vein or deposit of mineral-bearing rock in place and 300 feet in width on each side of the middle of the vein (see map). The claim is situated in Southwest Quarter of Section 8, Township 10 South, Range 15 East, G&SRM, in the Canyon del Oro Mining District, Pinal County, Arizona.

The location monument, at which a copy of this notice is posted is a two-inch diameter by four feet capped PVC pipe post upon the center line of the claim from which point the claim measures 10 feet to the East end center monument and 1,490 feet West to the west end center monument. The claim is bounded by other claims and the position of its boundaries in relation to its surrounding claims and the public land survey system is shown on the map attached hereto and made a part hereof. The boundary of the claim is monumented by six two-inch diameter by four-foot capped PVC pipe posts, one at each corner of the claim and one at the center of each end line.

DATED and posted on the ground this 9th day of November 2005.

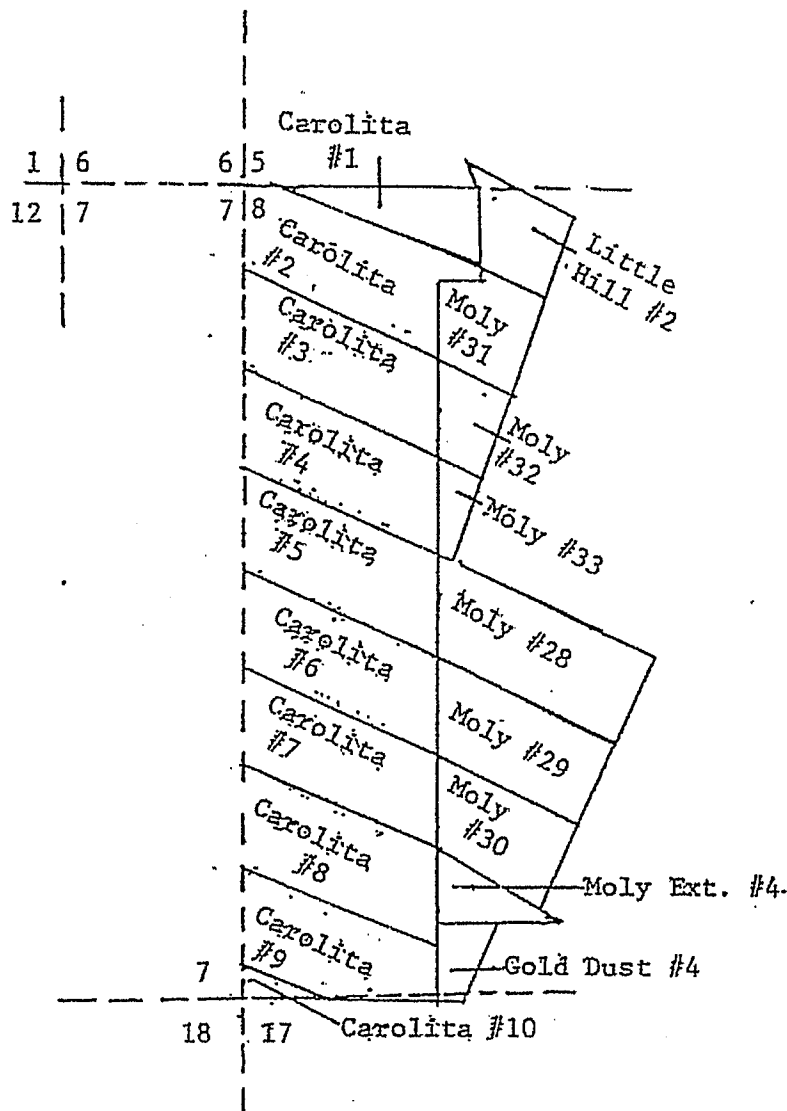
LOCATOR
Decision Investment Corp.
By: Robert Gilmore, Agent



PHOENIX, AZ
2005 NOV 14 A 11:08
RECEIVED
B.L.M. AZ STATE OFFICE

AMP 368214

MAP OF CLAIM



RECEIVED
 B.L.M. AZ STATE OFFICE
 2005 NOV 14 A 11: 08
 PHOENIX, AZ
 ANC 368214

The boundaries of the claim are described as follows: Beginning at the Section corner common to Sections 7, 8, 17 and 18 of Township 10 South, Range 15 East, G&SRM,
 Thence, North 0 degrees 11 minutes 4 seconds West, approximately 1510 feet to the point of beginning,
 Thence, North 0 degrees 11 minutes 4 seconds West, approximately 650 feet to a point,
 Thence, approximately South 65 degrees East, 1425 feet to a point,
 Thence, South 0 degrees 14 minutes 24 seconds East, approximately 650 feet to a point,
 Thence, approximately North 66 degrees West, 1425 to the point of beginning.

9811240834.jcl2.carolita7

After recording return to:

John C. Lacy
DeConcini McDonald Yetwin & Lacy, P.C.
2525 East Broadway Blvd., Suite 200
Tucson, Arizona 85716-5300

NOTICE OF MINING LOCATION
(Lode)

NOTICE IS HEREBY GIVEN that the **CAROLITA #8** was located on November 9th, 2005, by Decisions Investments Corp., a Texas corporation, whose address is P.O. Box 689, Oracle, Arizona 85623, the owner thereof.


This claim is approximately 1,500 feet in length along the vein or deposit of mineral-bearing rock in place and 300 feet in width on each side of the middle of the vein (see map). The claim is situated in Southwest Quarter of Section 8, Township 10 South, Range 15 East, G&SRM, in the Canyon del Oro Mining District, Pinal County, Arizona.

The location monument, at which a copy of this notice is posted is a two-inch diameter by four feet capped PVC pipe post upon the center line of the claim from which point the claim measures 10 feet to the East end center monument and 1,490 feet West to the west end center monument. The claim is bounded by other claims and the position of its boundaries in relation to its surrounding claims and the public land survey system is shown on the map attached hereto and made a part hereof. The boundary of the claim is monumented by six two-inch diameter by four-foot capped PVC pipe posts, one at each corner of the claim and one at the center of each end line.

DATED and posted on the ground this 9th day of November 2005.

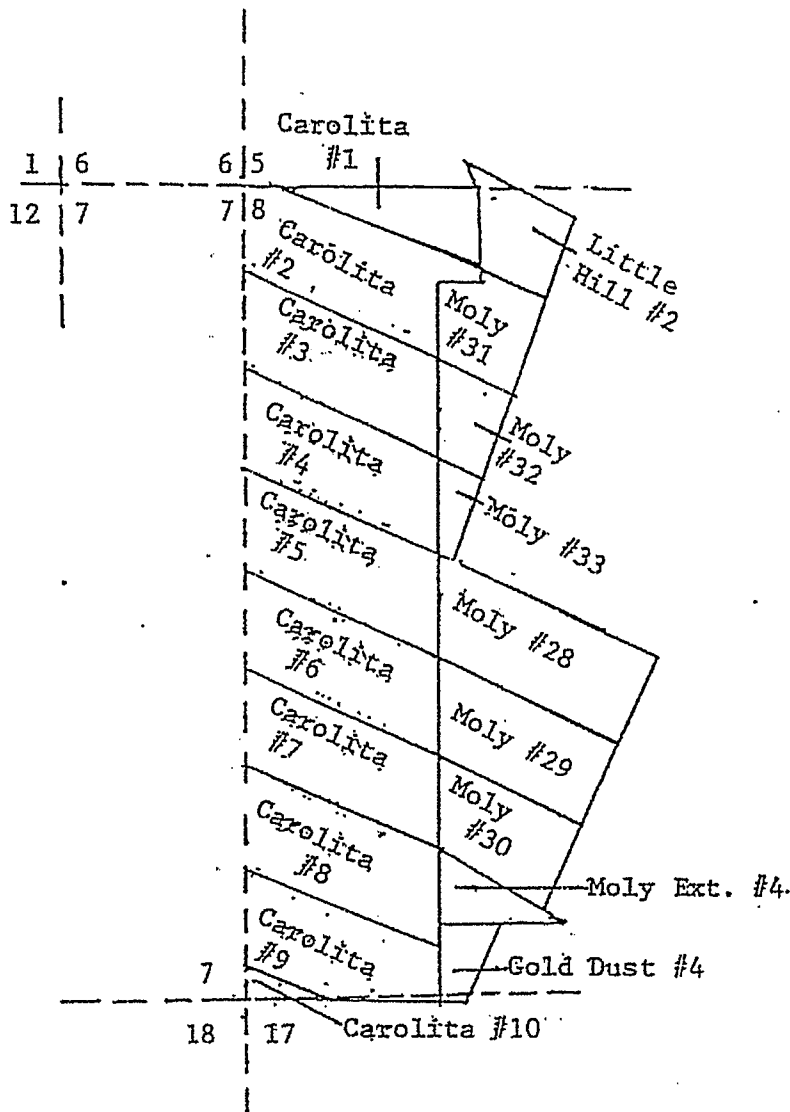
RECEIVED
B.L.M. AZ STATE OFFICE
2005 NOV 14 A 11:02
PHOENIX, AZ

LOCATOR
Decision Investment Corp.
By: Robert Gilmore, Agent



AMC 368215

MAP OF CLAIM



RECEIVED
 B.L.M. AZ STATE OFFICE
 2005 NOV 14 A 11:02
 PHOENIX, AZ

AMC 358215

The boundaries of the claim are described as follows: Beginning at the Section corner common to Sections 7, 8, 17 and 18 of Township 10 South, Range 15 East, G&SRM,
 Thence, North 0 degrees 11 minutes 4 seconds West, approximately 860 feet to the point of beginning,
 Thence, North 0 degrees 11 minutes 4 seconds West, approximately 650 feet to a point,
 Thence, approximately South 66 degrees East, 1425 feet to a point,
 Thence, South 0 degrees 14 minutes 24 seconds East, approximately 650 feet to a point,
 Thence, approximately North 67 degrees West, 1425 feet to the point of beginning.

9811240835.jcl2.carolita8

After recording return to:

John C. Lacy
DeConcini McDonald Yetwin & Lacy, P.C.
2525 East Broadway Blvd., Suite 200
Tucson, Arizona 85716-5300

**NOTICE OF MINING LOCATION
(Lode)**

NOTICE IS HEREBY GIVEN that the **CAROLITA #9** was located on November 9, 2005, by Decisions Investments Corp., a Texas corporation, whose address is P.O. Box 689, Oracle, Arizona 85623, the owner thereof.

This claim is approximately 1,500 feet in length along the vein or deposit of mineral-bearing rock in place and 300 feet in width on each side of the middle of the vein (see map). The claim is situated in Southwest Quarter of Section 8, Township 10 South, Range 15 East, G&SRM, in the Canyon del Oro Mining District, Pinal County, Arizona.

The location monument, at which a copy of this notice is posted is a two-inch diameter by four feet capped PVC pipe post upon the center line of the claim from which point the claim measures 10 feet to the East end center monument and 1,490 feet West to the west end center monument. The claim is bounded by other claims and the position of its boundaries in relation to its surrounding claims and the public land survey system is shown on the map attached hereto and made a part hereof. The boundary of the claim is monumented by six two-inch diameter by four-foot capped PVC pipe posts, one at each corner of the claim and one at the center of each end line.

DATED and posted on the ground this 9th day of November 2005.


PHOENIX, AZ

2005 NOV 14 A 11: 02

RECEIVED
B.L.M. AZ STATE OFFICE

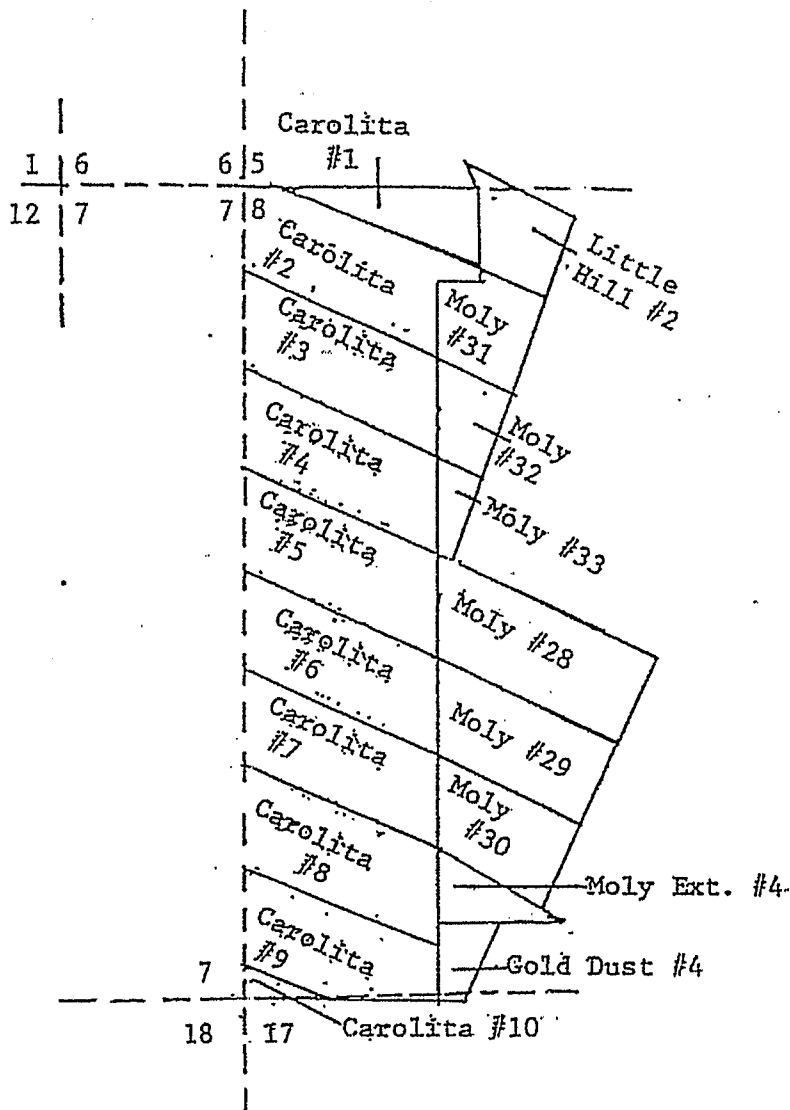
LOCATOR

Decision Investment Corp.
By: Robert Gilmore, Agent



AMC 358215

MAP OF CLAIM



RECEIVED
 B.L.M. AZ STATE OFFICE
 2005 NOV 14 A 11:02
 PHOENIX, AZ

AHC 368216

The boundaries of the claim are described as follows: Beginning at the Section corner common to Sections 7, 8, 17 and 18 of Township 10 South, Range 15 East, G&SRM,
 Thence, North 0 degrees 11 minutes 4 seconds West, approximately 210 feet to the point of beginning,
 Thence, North 0 degrees 11 minutes 4 seconds West, approximately 650 feet to a point,
 Thence, approximately South 67 degrees East, 1425 feet to a point,
 Thence, South 0 degrees 14 minutes 24 seconds East, approximately 358 feet to a point,
 Thence, approximately North 88 degrees West, 675 feet to a point in Section 18,
 Thence, approximately North 68 degrees West, 650 feet to the point of beginning.

9811240836.jcl2.carolita9

After recording return to:

John C. Lacy
DeConcini McDonald Yetwin & Lacy, P.C.
2525 East Broadway Blvd., Suite 200
Tucson, Arizona 85716-5300

**NOTICE OF MINING LOCATION
(Lode)**

NOTICE IS HEREBY GIVEN that the **CAROLITA #10** was located on November 9, 2005, by Decisions Investments Corp., a Texas corporation, whose address is P.O. Box 689, Oracle, Arizona 85623, the owner thereof.


This claim is approximately 1,500 feet in length along the vein or deposit of mineral-bearing rock in place and 300 feet in width on each side of the middle of the vein (see map). The claim is situated in Southwest Quarter of Section 8, Township 10 South, Range 15 East, G&SRM, in the Canyon del Oro Mining District, Pinal County, Arizona.

The location monument, at which a copy of this notice is posted is a two-inch diameter by four feet capped PVC pipe post upon the center line of the claim from which point the claim measures 10 feet to the East end center monument and 1,490 feet West to the west end center monument. The claim is bounded by other claims and the position of its boundaries in relation to its surrounding claims and the public land survey system is shown on the map attached hereto and made a part hereof. The boundary of the claim is monumented by six two-inch diameter by four-foot capped PVC pipe posts, one at each corner of the claim and one at the center of each end line.

DATED and posted on the ground this 9th day of November 2005.

LOCATOR

Decision Investment Corp.
By: Robert Gilmore, Agent



RECEIVED
B.L.M. AZ STATE OFFICE
2005 NOV 14 A 11:03
PHOENIX, AZ

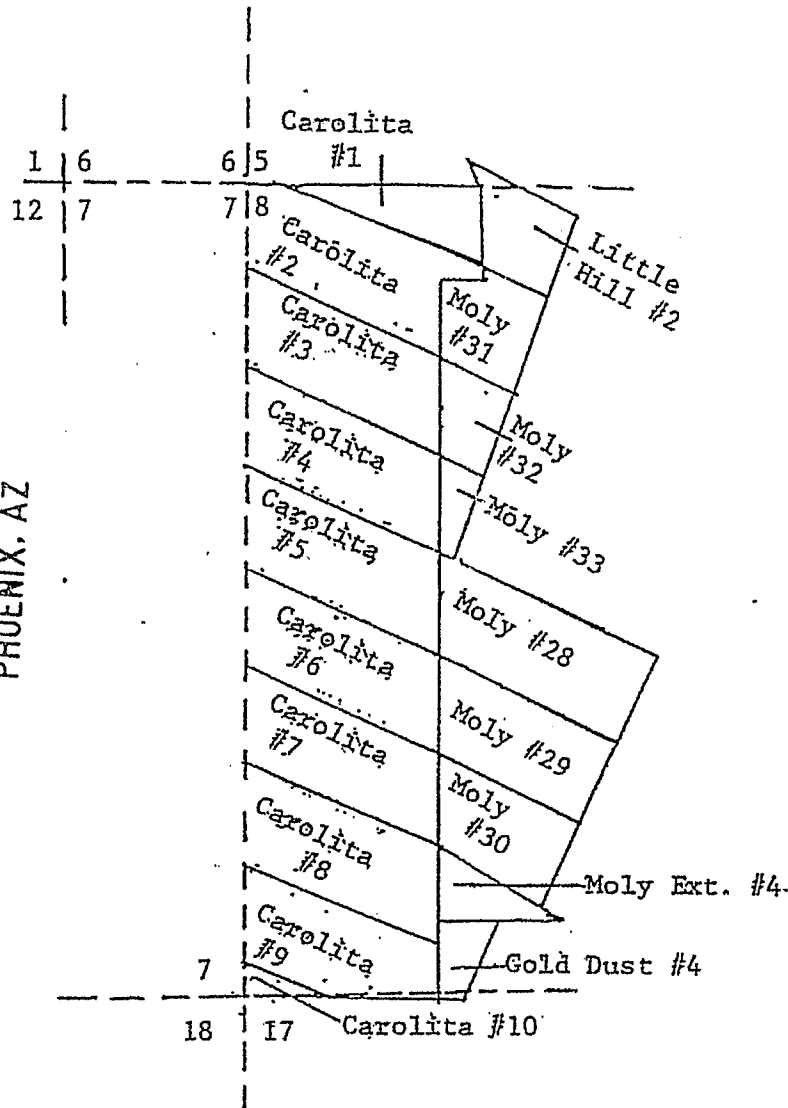
AMC 368217

MAP OF CLAIM

RECEIVED
B.L.M. AZ STATE OFFICE

2005 NOV 14 A 11:03

PHOENIX, AZ



ANR 368217

The point of beginning is the Section corner common to Sections 7, 8, 17, and 18 of Township 10 South, Range 15 East, G&SRM.
 Thence, 0 degrees 11 minutes 4 seconds West, approximately 210 feet to a point.
 Thence, approximately South 68 degrees East, 650 feet to a point within Section 18,
 Thence, approximately North 88 degrees West, 600 feet to the point of beginning.

9811240837.jcl2.carolita10

LOCATION NOTICE FOR LODE MINING CLAIM

NOTICE IS HEREBY GIVEN that the CAROLITA #11 lode mining claim has been located by Decision Investment Corp., whose current mailing address is, P.O. Box 689, Oracle, Arizona 85623.

The general course of this claim is East to West and is situated in Pinal County, Arizona.

This claim is 1,500 feet in length and 600 feet in width. This claim runs from the location monument on which this notice is posted approximately 50 feet in a East direction to the West end line 1,450 feet in a East direction to the East end line. This claim is marked by six monuments, one at each corner and one at the center of each end line of the claim.

The location monument on which this notice is posted is situated within Section 13, Township 10 South, Range 14 East, Gila Salt River Base Meridian, Arizona and this claim encompasses portions of the following quarter sections, SW1/4 Section 13 & SE1/4 14, T10S R14E, Gila Salt River Base Meridian, Arizona. Canyon del Oro Mining District.

The reference to some natural object or permanent monument and additional information concerning its locality as follows: The SE Corner is located 2,700 feet East and 000 feet North of the Corner of Sections 13-14, 23-24

DATED AND POSTED on the ground this 7th day of November, 2005

LOCATOR

Decision Investment Corp.

By: Robert Gilmore, Agent

Robert Gilmore

PHOENIX, AZ

2005 NOV 14 11:08

RECEIVED
D.L.M. AZ STATE OFFICE

ANC 368218

R14E

C O R D O N E S

T H E

32	31	20	19
30	29	18	17
28	27	16	15
26	25	14	13
24	23	12	11
22	21		

T
10
S



PHOENIX, AZ

2005 NOV 14 A 11:08

RECEIVED
B.L.M. AZ STATE OFFICE

MB 368218

Ranch
Spring

CAROLITA #11-32 CLAIM MAP

SCALE 1 INCH EQUALS 2,000 FEET

Post # 1-6 & Discovery Monuments are all 2" x 2" x 4' wooden post.

Except east end line of Carolita #22, #24, #26, & #28, this line is marked by monuments of stone.

añada

LOCATION NOTICE FOR LODE MINING CLAIM

NOTICE IS HEREBY GIVEN that the CAROLITA #12 lode mining claim has been located by Decision Investment Corp., whose current mailing address is, P.O. Box 689, Oracle, Arizona 85623.

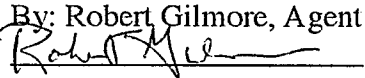
The general course of this claim is East to West and is situated in Pinal County, Arizona.

This claim is 1,500 feet in length and 600 feet in width. This claim runs from the location monument on which this notice is posted approximately 50 feet in a West direction to the West end line 1,450 feet in a East direction to the East end line. This claim is marked by six monuments, one at each corner and one at the center of each end line of the claim.

The location monument on which this notice is posted is situated within Section 13, Township 10 South, Range 14 East, Gila Salt River Base Meridian, Arizona and this claim encompasses portions of the following quarter sections, SW1/4 Section 13 & SE1/4 14, T10S R14E, Gila Salt River Base Meridian, Arizona. Canyon del Oro Mining District.

The reference to some natural object or permanent monument and additional information concerning its locality as follows: The SE Corner is located 1,200 feet West and 000 feet North of the Corner of Sections 13-14, 23-24

DATED AND POSTED on the ground this 7th day of November, 2005

LOCATOR
Decision Investment Corp.
By: Robert Gilmore, Agent


PHOENIX, AZ

2005 NOV 14 A 11:08

RECEIVED
B.L.M. AZ STATE OFFICE

AMC 368219

R14E

C O R D O N E S

T H E

32	31	20	19
30	29	18	17
28	27	16	15
26	25	14	13
24	23	12	11
22	21		

T
10
S



ANR 368210
AND 340010

PHOENIX, AZ

2005 NOV 14 A 11:08

RECEIVED
B.L.M. AZ STATE OFFICE

Ranch
Springs

CAROLITA #11-32 CLAIM MAP

SCALE 1 INCH EQUALS 2,000 FEET

Post # 1-6 & Discovery Monuments are all 2" x 2" x 4' wooden post.

Except east end line of Carolita #22, #24, #26, & #28, this line is marked by monuments of stone.

grada

LOCATION NOTICE FOR LODE MINING CLAIM

NOTICE IS HEREBY GIVEN that the CAROLITA #13 lode mining claim has been located by Decision Investment Corp., whose current mailing address is, P.O. Box 689, Oracle, Arizona 85623.

The general course of this claim is East to West and is situated in Pinal County, Arizona.


This claim is 1,500 feet in length and 600 feet in width. This claim runs from the location monument on which this notice is posted approximately 50 feet in a East direction to the East end line 1,450 feet in a West direction to the West end line. This claim is marked by six monuments, one at each corner and one at the center of each end line of the claim.

The location monument on which this notice is posted is situated within Section 13 Township 10 South, Range 14 East, Gila Salt River Base Meridian, Arizona and this claim encompasses portions of the following quarter section, SW1/4 Section 13, T10S R14E, Gila Salt River Base Meridian, Arizona. Canyon del Oro Mining District.

The reference to some natural object or permanent monument and additional information concerning its locality as follows: The SE Corner is Located 2,700 feet West and 600 feet North of the Corner of Section s13-14, 23-24

DATED AND POSTED on the ground this 7th day of November, 2005

LOCATOR
Decision Investment Corp.
By: Robert Gilmore, Agent



PHOENIX, AZ

2005 NOV 14 A 11:08

RECEIVED
B.L.M. AZ STATE OFFICE

7116 368220

R14E

CORDONES

THE

32	31	20	19
30	29	18	17
28	27	16	15
26	25	14	13
24	23	12	11
22	21		

T
10
S



AMC 368220

RECEIVED
B.L.M. AZ STATE OFFICE

2005 NOV 14 A 11:08

PHOENIX, AZ

Oro

del

Ranch
Spring

CAROLITA #11-32 CLAIM MAP

SCALE 1 INCH EQUALS 2,000 FEET

Post # 1-6 & Discovery Monuments are all 2" x 2" x 4' wooden post.

Except east end line of Carolita #22, #24, #26, & #28, this line is marked by monuments of stone.

diada

LOCATION NOTICE FOR LODE MINING CLAIM

NOTICE IS HEREBY GIVEN that the CAROLITA #14 lode mining claim has been located by Decision Investment Corp., whose current mailing address is, P.O. Box 689. Oracle, Arizona 85623.

The general course of this claim is East to West and is situated in Pinal County, Arizona.

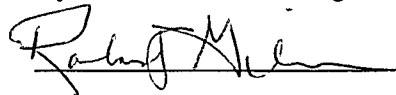
This claim is 1,500 feet in length and 600 feet in width. This claim runs from the location monument on which this notice is posted approximately 50 feet in a West direction to the West end line 1,450 feet in a East direction to the East end line. This claim is marked by six monuments, one at each corner and one at the center of each end line of the claim.

The location monument on which this notice is posted is situated within Section 13, Township 10 South, Range 14 East, Gila Salt River Base Meridian, Arizona and this claim encompasses portions of the following quarter section, SW1/4 Section 13 SE1/414, T10S R14E, Gila Salt River Base Meridian, Arizona. Canyon del Oro Mining District.

The reference to some natural object or permanent monument and additional information concerning its locality as follows: The SE Corner is located 1,200 feet West and 600 feet North of the Corner of Sections 13-14, 23-24

DATED AND POSTED on the ground this 7th day of November, 2005

LOCATOR
Decision Investment Corp.
By: Robert Gilmore, Agent



PHOENIX, AZ

2005 NOV 14 A 11: 08

RECEIVED
B.L.M. AZ STATE OFFICE

AMC 368271

R14E

THE CORDONES

32	31	20	19
30	29	18	17
28	27	16	15
26	25	14	13
24	23	12	11
22	21		

T
10
S

AMB 368221

RECEIVED
B.L.M. AZ STATE OFFICE
2005 NOV 14 A 11:09

PHOENIX, AZ

Ranch
Springs

CAROLITA #11-32 CLAIM MAP

SCALE 1 INCH EQUALS 2,000 FEET

Post # 1-6 & Discovery Monuments are all 2" x 2" x 4' wooden post.

Except east end line of Carolita #22, #24, #26, & #28, this line is marked by monuments of stone.

77000

LOCATION NOTICE FOR LODE MINING CLAIM

NOTICE IS HEREBY GIVEN that the CAROLITA #15 lode mining claim has been located by Decision Investment Corp., whose current mailing address is, P.O. Box 689, Oracle, Arizona 85623.

The general course of this claim is East to West and is situated in Pinal County, Arizona.


This claim is 1,500 feet in length and 600 feet in width. This claim runs from the location monument on which this notice is posted approximately 50 feet in a East direction to the East end line 1,450 feet in a West direction to the West end line. This claim is marked by six monuments, one at each corner and one at the center of each end line of the claim.

The location monument on which this notice is posted is situated within Section 13 Township 10 South, Range 14 East, Gila Salt River Base Meridian, Arizona and this claim encompasses portions of the following quarter section, SW1/4 Section 13, T10S R14E, Gila Salt River Base Meridian, Arizona. Canyon del Oro Mining District.

The reference to some natural object or permanent monument and additional information concerning its locality as follows: The SE Corner is located 2,700 feet West and 1,200 feet North of the Corner of Sections 13-14, 23-24

DATED AND POSTED on the ground this 7th day of November, 2005

LOCATOR
Decision Investment Corp.
By: Robert Gilmore, Agent



PHOENIX, AZ

2005 NOV 14 A 11:09

RECEIVED
B.L.M. AZ STATE OFFICE

AMB 359222

RECEIVED
B.L.M. AZ STATE OFFICE

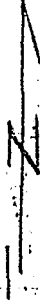
NOV 14 A 11:09

PHOENIX, AZ

32	31	20	19
30	29	18	17
28	27	16	15
26	25	14	13
24	23	12	11
22	21		

R14E

CORDONES



ANC 368222

CAROLITA #11-32 CLAIM MAP
SCALE 1 INCH EQUALS 2,000 FEET
Post # 1-6 & Discovery Monuments are all 2" x 2" x 4' wooden post.
Except east end line of Carolita #22, #24, #26, & #28, this line is marked by
monuments of stone.

Ranch
Spring

añada

Oro

del

LOCATION NOTICE FOR LODE MINING CLAIM

NOTICE IS HEREBY GIVEN that the CAROLITA #16 lode mining claim has been located by Decision Investment Corp., whose current mailing address is, P.O. Box 689, Oracle, Arizona 85623.

The general course of this claim is East to West and is situated in Pinal County, Arizona.


This claim is 1,500 feet in length and 600 feet in width. This claim runs from the location monument on which this notice is posted approximately 50 feet in a West direction to the West end line 1,450 feet in a East direction to the East end line. This claim is marked by six monuments, one at each corner and one at the center of each end line of the claim.

The location monument on which this notice is posted is situated within Section 13, Township 10 South, Range 14 East, Gila Salt River Base Meridian, Arizona and this claim encompasses portions of the following quarter section, SW1/4 Section 13 & SE1/4 14, T10S R14E, Gila Salt River Base Meridian, Arizona. Canyon del Oro Mining District.

The reference to some natural object or permanent monument and additional information concerning its locality as follows: The SE Corner is located 1,200 feet West and 1,200 feet North of the Corner of Sections 13-14, 23-24

DATED AND POSTED on the ground this 7th day of November, 2005

LOCATOR
Decision Investment Corp.
By: Robert Gilmore, Agent



PHOENIX, AZ

2005 NOV 14 A 11: 09

RECEIVED
B.L.M. AZ STATE OFFICE

FILE 358223

RECEIVED
B.L.M. AZ STATE OFFICE

2005 NOV 14 A 11: 09

PHOENIX, AZ

SOUTH

R14E

3739

C O R D O N E S

T H E

32	31	20	19
30	29	18	17
28	27	16	15
26	25	14	13
24	23	12	11
22	21		



Oro

del

Ranch
Spring

AMB 368223

CAROLITA #11-32 CLAIM MAP

SCALE 1 INCH EQUALS 2,000 FEET

Post # 1-6 & Discovery Monuments are all 2" x 2" x 4' wooden post.

Except east end line of Carolita #22, #24, #26, & #28, this line is marked by monuments of stone.

añada

LOCATION NOTICE FOR LODE MINING CLAIM

NOTICE IS HEREBY GIVEN that the CAROLITA #17 lode mining claim has been located by Decision Investment Corp., whose current mailing address is, P.O. Box 689, Oracle, Arizona 85623.

The general course of this claim is East to West and is situated in Pinal County, Arizona.

This claim is 1,500 feet in length and 600 feet in width. This claim runs from the location monument on which this notice is posted approximately 50 feet in a East direction to the East end line 1,450 feet in a West direction to the West end line. This claim is marked by six monuments, one at each corner and one at the center of each end line of the claim.

The location monument on which this notice is posted is situated within Section 13 Township 10 South, Range 14 East, Gila Salt River Base Meridian, Arizona and this claim encompasses portions of the following quarter section, SW1/4 Section 13, T10S R14E, Gila Salt River Base Meridian, Arizona. Canyon del Oro Mining District.

The reference to some natural object or permanent monument and additional information concerning its locality as follows: The SE Corner is located 2,700 feet West and 1,800 feet North of the Corner of Sections 13-14, 23-24

DATED AND POSTED on the ground this 7th day of November, 2005

LOCATOR
Decision Investment Corp.
By: Robert Gilmore, Agent



PHOENIX, AZ
2005 NOV 14 A 11:09
RECEIVED
B.L.M. AZ STATE OFFICE

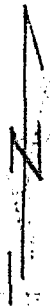
AMG 358224

R14E

THE CORDONES

T10S

32	31	20	19
30	29	18	17
28	27	16	15
26	25	14	13
24	23	12	11
22	21		



AMC 368224

RECEIVED
B.L.M. AZ STATE OFFICE
2005 NOV 14 A 11:09

PHOENIX, AZ

Oro

del

Ranch
Spring

CAROLITA #11-32 CLAIM MAP

SCALE 1 INCH EQUALS 2,000 FEET

Post # 1-6 & Discovery Monuments are all 2" x 2" x 4' wooden post.
Except east end line of Carolita #22, #24, #26, & #28, this line is marked by
monuments of stone.

añada

LOCATION NOTICE FOR LODE MINING CLAIM

NOTICE IS HEREBY GIVEN that the CAROLITA #18 lode mining claim has been located by Decision Investment Corp., whose current mailing address is, P.O. Box 689, Oracle, Arizona 85623.

The general course of this claim is East to West and is situated in Pinal County, Arizona.


This claim is 1,500 feet in length and 600 feet in width. This claim runs from the location monument on which this notice is posted approximately 50 feet in a West direction to the West end line 1,450 feet in a East direction to the East end line. This claim is marked by six monuments, one at each corner and one at the center of each end line of the claim.

The location monument on which this notice is posted is situated within Section 13, Township 10 South, Range 14 East, Gila Salt River Base Meridian, Arizona and this claim encompasses portions of the following quarter section, SW1/4 Section 13 & SE1/4, T10S R14E, Gila Salt River Base Meridian, Arizona. Canyon del Oro Mining District.

The reference to some natural object or permanent monument and additional information concerning its locality as follows: The SE Corner is located 1,200 feet West and 1,800 feet North of the Corner of Sections 13-14, 23-24

DATED AND POSTED on the ground this 7th day of November, 2005

LOCATOR
Decision Investment Corp.
By: Robert Gilmore, Agent



PHOENIX, AZ

2005 NOV 14 A 11:09

RECEIVED
B.L.M. AZ STATE OFFICE

ANB 358225

R14E

C O R D O N E S

T H E

32	31	20	19
30	29	18	17
28	27	16	15
26	25	14	13
24	23	12	11
22	21		

T
10
S



ANR 368225

PHOENIX, AZ

2005 NOV 14 A 11:10

RECEIVED
B.L.M. AZ STATE OFFICE

Ranch
Springs

CAROLITA #11-32 CLAIM MAP

SCALE 1 INCH EQUALS 2,000 FEET

Post # 1-6 & Discovery Monuments are all 2" x 2" x 4' wooden post.

Except east end line of Carolita #22, #24, #26, & #28, this line is marked by monuments of stone.

anada

LOCATION NOTICE FOR LODE MINING CLAIM

NOTICE IS HEREBY GIVEN that the CAROLITA #19 lode mining claim has been located by Decision Investment Corp., whose current mailing address is, P.O. Box 689, Oracle, Arizona 85623.

The general course of this claim is East to West and is situated in Pinal County, Arizona.

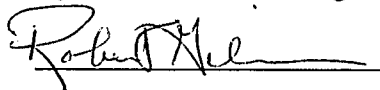
This claim is 1,500 feet in length and 400 feet in width. This claim runs from the location monument on which this notice is posted approximately 50 feet in a East direction to the East end line 1,450 feet in a West direction to the West end line. This claim is marked by six monuments, one at each corner and one at the center of each end line of the claim.

The location monument on which this notice is posted is situated within Section 13, Township 10 South, Range 14 East, Gila Salt River Base Meridian, Arizona and this claim encompasses portions of the following quarter section, SW1/4 Section 13, T10S R14E, Gila Salt River Base Meridian, Arizona. Canyon del Oro Mining District.

The reference to some natural object or permanent monument and additional information concerning its locality as follows: The SE Corner is located 2,700 feet West and 2,400 feet North of the Corner of Sections 13-14, 23-24

DATED AND POSTED on the ground this 7th day of November, 2005

LOCATOR
Decision Investment Corp.
By: Robert Gilmore, Agent



AMC 368226

PHOENIX, AZ
2005 NOV 14 A 11:10
RECEIVED
B.L.M. AZ STATE OFFICE

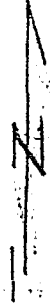
R14E

CORDONES

THE

32	31	20	19
30	29	18	17
28	27	16	15
26	25	14	13
24	23	12	11
22	21		

T
10
S



ANB 368226

Oro

PHOENIX, AZ

2005 NOV 14 A 11:10

RECEIVED
B.L.M. AZ STATE OFFICE

Ranch
Springs

CAROLITA #11-32 CLAIM MAP

SCALE 1 INCH EQUALS 2,000 FEET

Post # 1-6 & Discovery Monuments are all 2" x 2" x 4' wooden post.

Except east end line of Carolita #22, #24, #26, & #28, this line is marked by monuments of stone.

añada

LOCATION NOTICE FOR LODE MINING CLAIM

NOTICE IS HEREBY GIVEN that the CAROLITA #20 lode mining claim has been located by Decision Investment Corp., whose current mailing address is, P.O. Box 689, Oracle, Arizona 85623.

The general course of this claim is East to West and is situated in Pinal County, Arizona.


This claim is 1,500 feet in length and 400 feet in width. This claim runs from the location monument on which this notice is posted approximately 50 feet in a West direction to the West end line 1,450 feet in a East direction to the East end line. This claim is marked by six monuments, one at each corner and one at the center of each end line of the claim.

The location monument on which this notice is posted is situated within Section 13, Township 10 South, Range 14 East, Gila Salt River Base Meridian, Arizona and this claim encompasses portions of the following quarter section, SW1/4 Section 13 & SE1/4 14, T10S R14E, Gila Salt River Base Meridian, Arizona. Canyon del Oro Mining District.

The reference to some natural object or permanent monument and additional information concerning its locality as follows: The SE Corner is located 1,200 feet West and 2,400 feet North of the Corner of Sections 13-14, 23-24

DATED AND POSTED on the ground this 7th day of November, 2005

LOCATOR
Decision Investment Corp.
By: Robert Gilmore, Agent



PHOENIX, AZ

2005 NOV 14 A 11: 10

RECEIVED
B.L.M. AZ STATE OFFICE

ANG 369227

R14E

C O R D O N E S

T H E

32	31	20	19
30	29	18	17
28	27	16	15
26	25	14	13
24	23	12	11
22	21		

T
10
S



AMB 358227

PHOENIX, AZ

2005 NOV 14 A 11: 10

RECEIVED
B.L.M. AZ STATE OFFICE

Ranch
Springs

CAROLITA #11-32 CLAIM MAP

SCALE 1 INCH EQUALS 2,000 FEET

Post # 1-6 & Discovery Monuments are all 2" x 2" x 4' wooden post.

Except east end line of Carolita #22, #24, #26, & #28, this line is marked by monuments of stone.

añada

LOCATION NOTICE FOR LODE MINING CLAIM

NOTICE IS HEREBY GIVEN that the CAROLITA #21 lode mining claim has been located by Decision Investment Corp., whose current mailing address is, P.O. Box 689, Oracle, Arizona 85623.

The general course of this claim is East to West and is situated in Pinal County, Arizona.

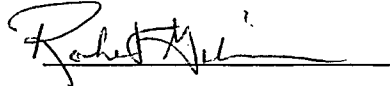
This claim is 1,500 feet in length and 500 feet in width. This claim runs from the location monument on which this notice is posted approximately 50 feet in a East direction to the Eastt end line 1,450 feet in a West direction to the West end line. This claim is marked by six monuments, one at each corner and one at the center of each end line of the claim.

The location monument on which this notice is posted is situated within Section 23 Township 10 South, Range 14 East, Gila Salt River Base Meridian, Arizona and this claim encompasses portions of the following quarter section, NE1/4 Section 23 T10S R14E, Gila Salt River Base Meridian, Arizona. Canyon del Oro Mining District.

The reference to some natural object or permanent monument and additional information concerning its locality as follows: The SE Corner is located 500 feet South and 000 feet North of the Corner of Sections 13-14, 23-24

DATED AND POSTED on the ground this 7th day of November, 2005

LOCATOR
Decision Investment Corp.
By: Robert Gilmore, Agent



PHOENIX, AZ

2005 NOV 14 A 11:10

RECEIVED
B.L.M. AZ STATE OFFICE

AME 358228

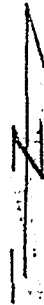
R14E

CORDONES

THE

32	31	20	19
30	29	18	17
28	27	16	15
26	25	14	13
24	23	12	11
22	21		

T
10
S



AMP 369229

Oro

PHOENIX, AZ

2005 NOV 14 A 11:10

RECEIVED
B.L.M. AZ STATE OFFICE

Ranch
Spring

CAROLITA #11-32 CLAIM MAP
SCALE 1 INCH EQUALS 2,000 FEET

Post # 1-6 & Discovery Monuments are all 2" x 2" x 4' wooden post.
Except east end line of Carolita #22, #24, #26, & #28, this line is marked by
monuments of stone.

añada

LOCATION NOTICE FOR LODE MINING CLAIM

NOTICE IS HEREBY GIVEN that the CAROLITA #22 lode mining claim has been located by Decision Investment Corp., whose current mailing address is, P.O. Box 689, Oracle, Arizona 85623.

The general course of this claim is East to West and is situated in Pinal County, Arizona.

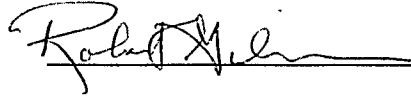
This claim is 700 feet in length and 500 feet in width. This claim runs from the location monument on which this notice is posted approximately 50 feet in a West direction to the West end line 650 feet in a East direction to the East end line. This claim is marked by six monuments, one at each corner and one at the center of each end line of the claim.

The location monument on which this notice is posted is situated within Section 23 Township 10 South, Range 14 East, Gila Salt River Base Meridian, Arizona and this claim encompasses portions of the following quarter section, NE1/4 Section 23 T10S R14E, Gila Salt River Base Meridian, Arizona. Canyon del Oro Mining District.

The reference to some natural object or permanent monument and additional information concerning its locality as follows: The SE Corner is located 500 feet South and 1,500 feet East of the Corner of Sections 13-14, 23-24

DATED AND POSTED on the ground this 7th day of November, 2005

LOCATOR
Decision Investment Corp.
By: Robert Gilmore, Agent



PHOENIX, AZ

2005 NOV 14 A 11: 10

RECEIVED
B.L.M. AZ STATE OFFICE

AMC 368229

R14E

CORDONES

THE

32	31	20	19
30	29	18	17
28	27	16	15
26	25	14	13
24	23	12	11
22	21		

T
10
S



AND 348229

PHOENIX, AZ

2005 NOV 14 A 11: 10

RECEIVED
S.L.M. AZ STATE OFFICE

Ranch
Spring

CAROLITA #11-32 CLAIM MAP

SCALE 1 INCH EQUALS 2,000 FEET

Post # 1-6 & Discovery Monuments are all 2" x 2" x 4' wooden post.

Except east end line of Carolita #22, #24, #26, & #28, this line is marked by monuments of stone.

añada

LOCATION NOTICE FOR LODE MINING CLAIM

NOTICE IS HEREBY GIVEN that the CAROLITA #23 lode mining claim has been located by Decision Investment Corp., whose current mailing address is, P.O. Box 689, Oracle, Arizona 85623.

The general course of this claim is East to West and is situated in Pinal County, Arizona.

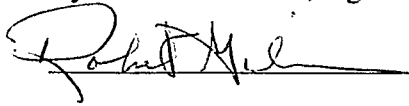
This claim is 1,500 feet in length and 600 feet in width. This claim runs from the location monument on which this notice is posted approximately 50 feet in a East direction to the East end line 1,450 feet in a West direction to the West end line. This claim is marked by six monuments, one at each corner and one at the center of each end line of the claim.

The location monument on which this notice is posted is situated within Section 14, Township 10 South, Range 14 East, Gila Salt River Base Meridian, Arizona and this claim encompasses portions of the following quarter section, SE1/4 Section 14, T10S R14E, Gila Salt River Base Meridian, Arizona. Canyon del Oro Mining District.

The reference to some natural object or permanent monument and additional information concerning its locality as follows: The SE Corner is located 300 feet East and 000 feet North of the Corner of Sections 13-14, 23-24

DATED AND POSTED on the ground this 7th day of November, 2005

LOCATOR
Decision Investment Corp.
By: Robert Gilmore, Agent



PHOENIX, AZ

2005 NOV 14 A 11:11

RECEIVED
B.L.M. AZ STATE OFFICE

AMC 368230

R14E

C O R D O N E S

T H E

32	31	20	19
30	29	18	17
28	27	16	15
26	25	14	13
24	23	12	11
22	21		

T 10 S



AMP 348230

RECEIVED
B.L.M. AZ STATE OFFICE

2005 NOV 14 A 11: 11

PHOENIX, AZ

Oro

Ranch
Spring

del

añada

CAROLITA #11-32 CLAIM MAP

SCALE 1 INCH EQUALS 2,000 FEET

Post # 1-6 & Discovery Monuments are all 2" x 2" x 4' wooden post.

Except east end line of Carolita #22, #24, #26, & #28, this line is marked by monuments of stone.

LOCATION NOTICE FOR LODE MINING CLAIM

NOTICE IS HEREBY GIVEN that the CAROLITA #24 lode mining claim has been located by Decision Investment Corp., whose current mailing address is, P.O. Box 689, Oracle, Arizona 85623.

The general course of this claim is East to West and is situated in Pinal County, Arizona.


This claim is 700 feet in length and 600 feet in width. This claim runs from the location monument on which this notice is posted approximately 50 feet in a West direction to the West end line 650 feet in a East direction to the East end line. This claim is marked by six monuments, one at each corner and one at the center of each end line of the claim.

The location monument on which this notice is posted is situated within Section 14, Township 10 South, Range 14 East, Gila Salt River Base Meridian, Arizona and this claim encompasses portions of the following quarter section, SE1/4 Section 14 T10S R14E, Gila Salt River Base Meridian, Arizona. Canyon del Oro Mining District.

The reference to some natural object or permanent monument and additional information concerning its locality as follows: The SE Corner is located 1,800 feet East and 000 feet North of the Corner of Sections 13-14, 23-24

DATED AND POSTED on the ground this 7th day of November, 2005

LOCATOR
Decision Investment Corp.
By: Robert Gilmore, Agent



PHOENIX, AZ

2005 NOV 14 A 11:11

RECEIVED
B.L.M. AZ STATE OFFICE

AMC 258231

R14E

CORDONES

THE

32	31	20	19
30	29	18	17
28	27	16	15
26	25	14	13
24	23	12	11
22	21		

T10S



Oro

PHOENIX, AZ

2005 NOV 14 A 11: 11

RECEIVED
B.L.M. AZ STATE OFFICE

ANG 240231

Ranch
Spring

CAROLITA #11-32 CLAIM MAP
SCALE 1 INCH EQUALS 2,000 FEET

Post # 1-6 & Discovery Monuments are all 2" x 2" x 4' wooden post.
Except east end line of Carolita #22, #24, #26, & #28, this line is marked by
monuments of stone.

Orinda

LOCATION NOTICE FOR LODE MINING CLAIM

NOTICE IS HEREBY GIVEN that the CAROLITA #25 lode mining claim has been located by Decision Investment Corp., whose current mailing address is, P.O. Box 689, Oracle, Arizona 85623.

The general course of this claim is East to West and is situated in Pinal County, Arizona.


This claim is 1,500 feet in length and 600 feet in width. This claim runs from the location monument on which this notice is posted approximately 50 feet in a East direction to the East end line 1,450 feet in a West direction to the West end line. This claim is marked by six monuments, one at each corner and one at the center of each end line of the claim.

The location monument on which this notice is posted is situated within Section 14 Township 10 South, Range 14 East, Gila Salt River Base Meridian, Arizona and this claim encompasses portions of the following quarter section, SE1/4, Section 14, T10S R14E, Gila Salt River Base Meridian, Arizona. Canyon del Oro Mining District.

The reference to some natural object or permanent monument and additional information concerning its locality as follows: The SE Corner is located 300 feet East and 600 feet North of the Corner of Sections 13-14, 23-24

DATED AND POSTED on the ground this 7th day of November, 2005

LOCATOR
Decision Investment Corp.
By: Robert Gilmore, Agent



PHOENIX, AZ

2005 NOV 14 11:11

RECEIVED
B.L.M. AZ STATE OFFICE

AMP 2 6 8 2 3 2

R14E

CORDONES

T H E

32	31	20	19
30	29	18	17
28	27	16	15
26	25	14	13
24	23	12	11
22	21		

T
10
S

Oro

PHOENIX, AZ

2005 NOV 14 A 11: 11

RECEIVED
B.L.M. AZ STATE OFFICE

Ranch
Spring

AMP 358232

CAROLITA #11-32 CLAIM MAP

SCALE 1 INCH EQUALS 2,000 FEET

Post # 1-6 & Discovery Monuments are all 2" x 2" x 4' wooden post.

Except east end line of Carolita #22, #24, #26, & #28, this line is marked by monuments of stone.

arigada

LOCATION NOTICE FOR LODE MINING CLAIM

NOTICE IS HEREBY GIVEN that the CAROLITA #26 lode mining claim has been located by Decision Investment Corp., whose current mailing address is, P.O. Box 689, Oracle, Arizona 85623.

The general course of this claim is East to West and is situated in Pinal County, Arizona.


This claim is 700 feet in length and 600 feet in width. This claim runs from the location monument on which this notice is posted approximately 50 feet in a West direction to the West end line 650 feet in a East direction to the East end line. This claim is marked by six monuments, one at each corner and one at the center of each end line of the claim.

The location monument on which this notice is posted is situated within Section 14, Township 10 South, Range 14 East, Gila Salt River Base Meridian, Arizona and this claim encompasses portions of the following quarter section, SE1/4 Section 14, T10S R14E, Gila Salt River Base Meridian, Arizona. Canyon del Oro Mining District.

The reference to some natural object or permanent monument and additional information concerning its locality as follows: The SE Corner is located 1,800 feet East and 600 feet North of the Corner of Sections 13-14, 23-24

DATED AND POSTED on the ground this 7th day of November, 2005

LOCATOR
Decision Investment Corp.
By: Robert Gilmore, Agent



PHOENIX, AZ

2005 NOV 14 A 11: 11

RECEIVED
B.L.M. AZ STATE OFFICE

AMC 368233

R14E

CORDONES

THE

32	31	20	19
30	29	18	17
28	27	16	15
26	25	14	13
24	23	12	11
22	21		

T-10
S-10



AMC 360233

Oro

PHOENIX, AZ

2005 NOV 14 A 11:11

RECEIVED
B.L.M. AZ STATE OFFICE

Ranch
Spring

CAROLITA #11-32 CLAIM MAP
SCALE 1 INCH EQUALS 2,000 FEET

Post # 1-6 & Discovery Monuments are all 2" x 2" x 4' wooden post.
Except east end line of Carolita #22, #24, #26, & #28, this line is marked by
monuments of stone.

ahada

LOCATION NOTICE FOR LODE MINING CLAIM

NOTICE IS HEREBY GIVEN that the CAROLITA #27 lode mining claim has been located by Decision Investment Corp., whose current mailing address is, P.O. Box 689, Oracle, Arizona 85623.

The general course of this claim is East to West and is situated in Pinal County, Arizona.


This claim is 1,500 feet in length and 600 feet in width. This claim runs from the location monument on which this notice is posted approximately 50 feet in a East direction to the East end line 1,450 feet in a West direction to the West end line. This claim is marked by six monuments, one at each corner and one at the center of each end line of the claim.

The location monument on which this notice is posted is situated within Section 14, Township 10 South, Range 14 East, Gila Salt River Base Meridian, Arizona and this claim encompasses portions of the following quarter section, SE1/4 Section 14, T10S R14E, Gila Salt River Base Meridian, Arizona. Canyon del Oro Mining District.

The reference to some natural object or permanent monument and additional information concerning its locality as follows: The SE Corner is located 300 feet East and 1,200 feet North of the Corner of Sections 13-14, 23-24

DATED AND POSTED on the ground this 7th day of November, 2005

LOCATOR
Decision Investment Corp.
By: Robert Gilmore, Agent



PHOENIX, AZ
2005 NOV 14 A 11: 11
RECEIVED
B.L.M. AZ STATE OFFICE

AMB 368234

R14E

CORDONES

THE

32	31	20	19
30	29	18	17
28	27	16	15
26	25	14	13
24	23	12	11
22	21		

T
10
S

AMB 368234

Oro

PHOENIX, AZ

2005 NOV 14 A 11: 11

RECEIVED
D.L.M. AZ STATE OFFICE

Ranch
Spring

CAROLITA #11-32 CLAIM MAP

SCALE 1 INCH EQUALS 2,000 FEET

Post # 1-6 & Discovery Monuments are all 2" x 2" x 4' wooden post.

Except east end line of Carolita #22, #24, #26, & #28, this line is marked by monuments of stone.

añada

LOCATION NOTICE FOR LODE MINING CLAIM

NOTICE IS HEREBY GIVEN that the CAROLITA #28 lode mining claim has been located by Decision Investment Corp., whose current mailing address is, P.O. Box 689, Oracle, Arizona 85623.

The general course of this claim is East to West and is situated in Pinal County, Arizona.

This claim is 700 feet in length and 600 feet in width. This claim runs from the location monument on which this notice is posted approximately 50 feet in a West direction to the West end line 650 feet in a East direction to the East end line. This claim is marked by six monuments, one at each corner and one at the center of each end line of the claim.

The location monument on which this notice is posted is situated within Section 14, Township 10 South, Range 14 East, Gila Salt River Base Meridian, Arizona and this claim encompasses portions of the following quarter section, SE1/4 Section 14, T10S R14E, Gila Salt River Base Meridian, Arizona. Canyon del Oro Mining District.


The reference to some natural object or permanent monument and additional information concerning its locality as follows: The SE Corner is located 1,800 feet East and 1,200 feet North of the Corner of Sections 13-14, 23-24

DATED AND POSTED on the ground this 7th day of November, 2005

LOCATOR

Decision Investment Corp.

By: Robert Gilmore, Agent



PHOENIX, AZ

2005 NOV 14 A 11:12

RECEIVED
B.L.M. AZ STATE OFFICE

AMC 368235

R14E

C O R D O N E S

T H E

32	31	20	19
30	29	18	17
28	27	16	15
26	25	14	13
24	23	12	11
22	21		

T
10
S

ANL 358235

Oro

PHOENIX, AZ

2005 NOV 14 A 11:12

RECEIVED
B.L.M. AZ STATE OFFICE

Ranch
Spring

CAROLITA #11-32 CLAIM MAP

SCALE 1 INCH EQUALS 2,000 FEET

Post # 1-6 & Discovery Monuments are all 2" x 2" x 4' wooden post.

Except east end line of Carolita #22, #24, #26, & #28, this line is marked by monuments of stone.

Siada

LOCATION NOTICE FOR LODE MINING CLAIM

NOTICE IS HEREBY GIVEN that the CAROLITA #29 lode mining claim has been located by Decision Investment Corp., whose current mailing address is, P.O. Box 689, Oracle, Arizona 85623.

The general course of this claim is East to West and is situated in Pinal County, Arizona.


This claim is 1,500 feet in length and 600 feet in width. This claim runs from the location monument on which this notice is posted approximately 50 feet in a East direction to the East end line 1,450 feet in a West direction to the West end line. This claim is marked by six monuments, one at each corner and one at the center of each end line of the claim.

The location monument on which this notice is posted is situated within Section 14, Township 10 South, Range 14 East, Gila Salt River Base Meridian, Arizona and this claim encompasses portions of the following quarter section, SE1/4 Section 14, T10S R14E, Gila Salt River Base Meridian, Arizona. Canyon del Oro Mining District.

The reference to some natural object or permanent monument and additional information concerning its locality as follows: The SE Corner is located 300 feet East and 1,800 feet North of the Corner of Sections 13-14, 23-24

DATED AND POSTED on the ground this 7th day of November, 2005

LOCATOR
Decision Investment Corp.
By: Robert Gilmore, Agent



PHOENIX, AZ

2005 NOV 14 A 11:12

RECEIVED
B.L.M. AZ STATE OFFICE

ANG 368236

R14E

CORDONES

T H E

32	31	20	19
30	29	18	17
28	27	16	15
26	25	14	13
24	23	12	11
22	21		

T
10
S

ANP 358236

Oro

PHOENIX, AZ

2005 NOV 14 A 11:12

RECEIVED
B.L.M. AZ STATE OFFICE

Ranch
Spring

CAROLITA #11-32 CLAIM MAP
SCALE 1 INCH EQUALS 2,000 FEET

Post # 1-6 & Discovery Monuments are all 2" x 2" x 4' wooden post.
Except east end line of Carolita #22, #24, #26, & #28, this line is marked by
monuments of stone.

añada

LOCATION NOTICE FOR LODE MINING CLAIM

NOTICE IS HEREBY GIVEN that the CAROLITA #30 lode mining claim has been located by Decision Investment Corp., whose current mailing address is, P.O. Box 689, Oracle, Arizona 85623.

The general course of this claim is East to West and is situated in Pinal County, Arizona.

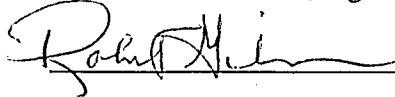
This claim is 700 feet in length and 600 feet in width. This claim runs from the location monument on which this notice is posted approximately 50 feet in a West direction to the West end line 650 feet in a East direction to the East end line. This claim is marked by six monuments, one at each corner and one at the center of each end line of the claim.

The location monument on which this notice is posted is situated within Section 14, Township 10 South, Range 14 East, Gila Salt River Base Meridian, Arizona and this claim encompasses portions of the following quarter section, SE1/4 Section 14, T10S R14E, Gila Salt River Base Meridian, Arizona. Canyon del Oro Mining District.

The reference to some natural object or permanent monument and additional information concerning its locality as follows: The SE Corner is located 1,800 feet East and 1,800 feet North of the Corner of Sections 13-14, 23-24.

DATED AND POSTED on the ground this 7th day of November, 2005

LOCATOR
Decision Investment Corp.
By: Robert Gilmore, Agent



PHOENIX, AZ

2005 NOV 14 A 11: 12

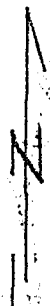
RECEIVED
B.L.M. AZ STATE OFFICE

ANB 368237

R14E
CORDONES

T10S

32	31	20	19
30	29	18	17
28	27	16	15
26	25	14	13
24	23	12	11
22	21		



AMC 368237

PHOENIX, AZ

2005 NOV 14 A 11:12

RECEIVED
B.L.M. AZ STATE OFFICE

Ranch Springs

CAROLITA #11-32 CLAIM MAP
SCALE 1 INCH EQUALS 2,000 FEET

Post # 1-6 & Discovery Monuments are all 2" x 2" x 4' wooden post.
Except east end line of Carolita #22, #24, #26, & #28, this line is marked by monuments of stone.

ahada

LOCATION NOTICE FOR LODE MINING CLAIM

NOTICE IS HEREBY GIVEN that the CAROLITA #31 lode mining claim has been located by Decision Investment Corp., whose current mailing address is, P.O. Box 689, Oracle, Arizona 85623.

The general course of this claim is East to West and is situated in Pinal County, Arizona.


This claim is 1,500 feet in length and 400 feet in width. This claim runs from the location monument on which this notice is posted approximately 50 feet in a East direction to the East end line 1,450 feet in a West direction to the West end line. This claim is marked by six monuments, one at each corner and one at the center of each end line of the claim.

The location monument on which this notice is posted is situated within Section 14, Township 10 South, Range 14 East, Gila Salt River Base Meridian, Arizona and this claim encompasses portions of the following quarter section SE1/4 Section 14, T10S R14E, Gila Salt River Base Meridian, Arizona. Canyon del Oro Mining District.

The reference to some natural object or permanent monument and additional information concerning its locality as follows: The SE Corner is located 300 feet East and 2,400 feet North of the Corner of Sections 13-14, 23-24.

DATED AND POSTED on the ground this 7th day of November, 2005

LOCATOR
Decision Investment Corp.
By: Robert Gilmore, Agent



PHOENIX, AZ

2005 NOV 14 A 11: 12

RECEIVED
B.L.M. AZ STATE OFFICE

AMC 368238

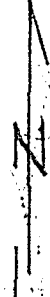
R14E

3739

THE CORDONES

T
10
S

32	31	20	19
30	29	18	17
28	27	16	15
26	25	14	13
24	23	12	11
22	21		



ANC 358238

Oro

PHOENIX, AZ

2005 NOV 14 A 11: 12

RECEIVED
B.L.M. AZ STATE OFFICE

Ranch
Spring

CAROLITA #11-32 CLAIM MAP
SCALE 1 INCH EQUALS 2,000 FEET

Post # 1-6 & Discovery Monuments are all 2" x 2" x 4' wooden post.
Except east end line of Carolita #22, #24, #26, & #28, this line is marked by
monuments of stone.

añada

LOCATION NOTICE FOR LODE MINING CLAIM

NOTICE IS HEREBY GIVEN that the CAROLITA #32 lode mining claim has been located by Decision Investment Corp., whose current mailing address is, P.O. Box 689, Oracle, Arizona 85623.

The general course of this claim is East to West and is situated in Pinal County, Arizona.


This claim is 700 feet in length and 400 feet in width. This claim runs from the location monument on which this notice is posted approximately 50 feet in a West direction to the West end line 650 feet in a East direction to the East end line. This claim is marked by six monuments, one at each corner and one at the center of each end line of the claim.

The location monument on which this notice is posted is situated within Section 14, Township 10 South, Range 14 East, Gila Salt River Base Meridian, Arizona and this claim encompasses portions of the following quarter section, SE1/4 Section 14, T10S R14E, Gila Salt River Base Meridian, Arizona. Canyon del Oro Mining District.

The reference to some natural object or permanent monument and additional information concerning its locality as follows: The SE Corner is located 1,800 feet East and 2,400 feet North of the Corner of Sections 13-14, 23-24

DATED AND POSTED on the ground this 7th day of November, 2005

LOCATOR
Decision Investment Corp.
By: Robert Gilmore, Agent



PHOENIX, AZ

2005 NOV 14 A 11: 12

RECEIVED
B.L.M. AZ STATE OFFICE

AMC 358239

R14E

CORDONES

THE

32	31	20	19
30	29	18	17
28	27	16	15
26	25	14	13
24	23	12	11
22	21		

T-10 S

Oro

PHOENIX, AZ

2005 NOV 14 A 11:12

RECEIVED
B.L.M. AZ STATE OFFICE

Ranch
Spring

ARC 358239

CAROLITA #11-32 CLAIM MAP
SCALE 1 INCH EQUALS 2,000 FEET

Post # 1-6 & Discovery Monuments are all 2" x 2" x 4' wooden post.
Except east end line of Carolita #22, #24, #26, & #28, this line is marked by
monuments of stone.

thoda

Input Parameters for Geographic Report with Land

System Id = CR

Admin State = AZ

Geo State = AZ

Casetype Begins With 16, 18, 20, 21, 22, 23, 24, 25, 26, 27, 28, 29, 31, 32, 35, 36, 38, 39, 8370, 85, 92

Case Disp Txt = AUTHORIZED, PENDING

Mer Twp Rng = 14 0100S 0150E 008

Section =

Mtrs =

Commodity =

Commodity Txt =

Pending Org =

Pend Org Decode =

Total Rows Returned: 0

Input Parameters for Geographic Report with Land

System Id = CR

Admin State = AZ

Geo State = AZ

Casetype Begins With 16, 18, 20, 21, 22, 23, 24, 25, 26, 27, 28, 29, 31, 32, 35, 36, 38, 39, 8370, 85, 92

Case Disp Txt = AUTHORIZED, PENDING

Mer Twp Rng = 14 0100S 0140E 013, 14 0100S 0140E 014, 14 0100S 0140E 023

Section =

Mtrs =

Commodity =

Commodity Txt =

Pending Org =

Pend Org Decode =

Total Rows Returned: 0